

























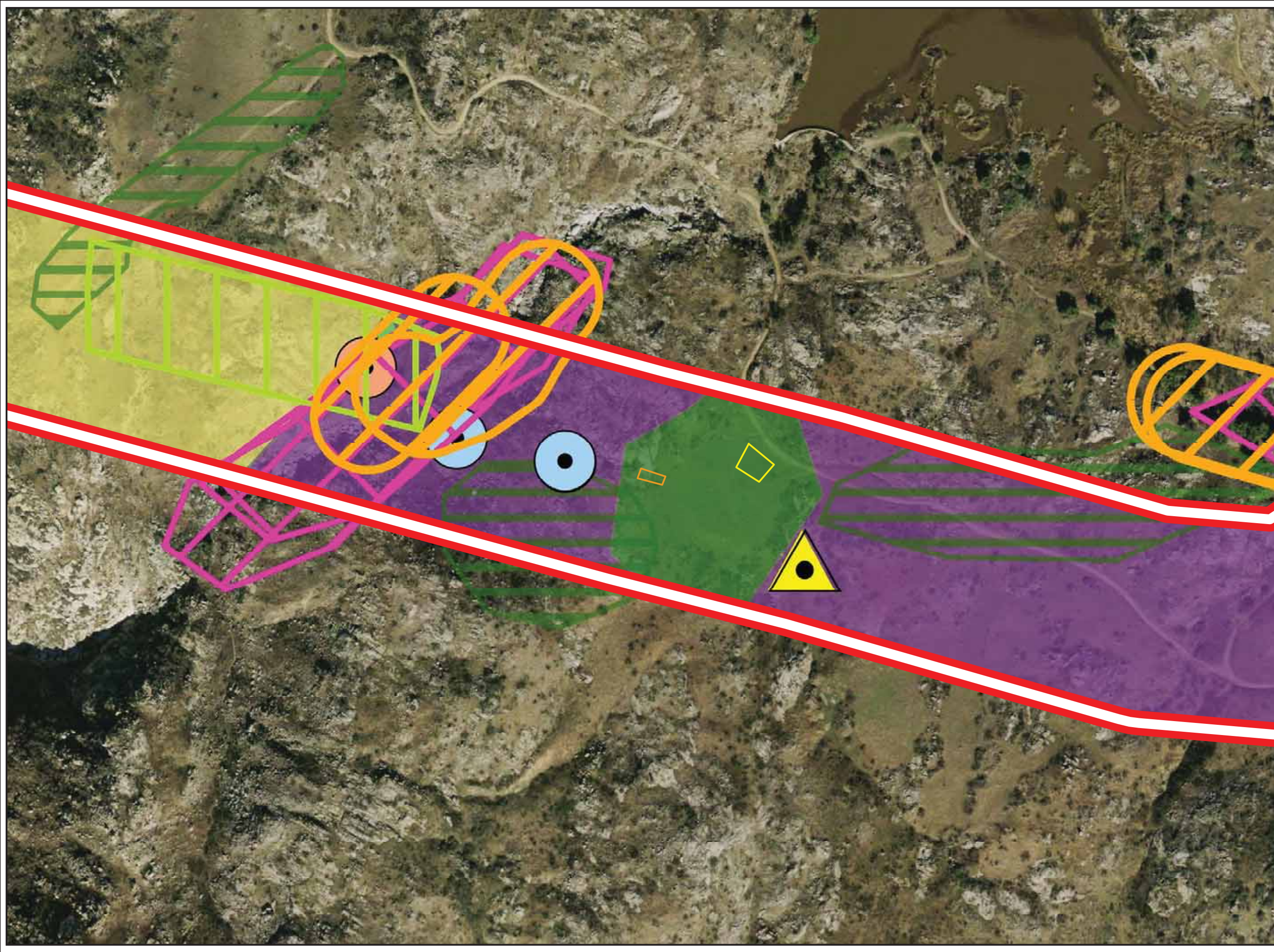


**BTR
Map Book Sub-Series**

Version Date: 12/16/2011
20198 | BTR_SubMapBook.mxd

LEGEND

-  ROW
- Transmission_Staging_Stringing**
-  Helo Site
-  SY and Helo
-  Staging Yard
-  String Site
- Distribution_Staging_Stringing**
-  Pull Site
-  Staging Site
-  Staging Site / Helo
-  String Site
-  250' Buffer
-  100' Buffer
- BTR Vegetation Survey**
-  Area Not Surveyed
-  Buckwheat Scrub
-  Chamise Chaparral
-  Disturbed (Ruderal/Barren)
-  Freshwater Seep/Open Water
-  Mixed Oak Woodland
-  Montane Forest
-  Non-Native Grassland
-  Oak Savanna
-  Scrub Oak Scrub
-  Semi-Desert Chaparral
-  Southern Mixed Chaparral
-  Southern Riparian Forest
-  Urban and Developed/Ornamental Landscapes
-  Pastureland/Cultivated Agriculture



Sub Series Page: 053-A
Master Map Book Page: MS-053





























Feet
1 inch = 250 feet @ 11 x 17
1:3,000

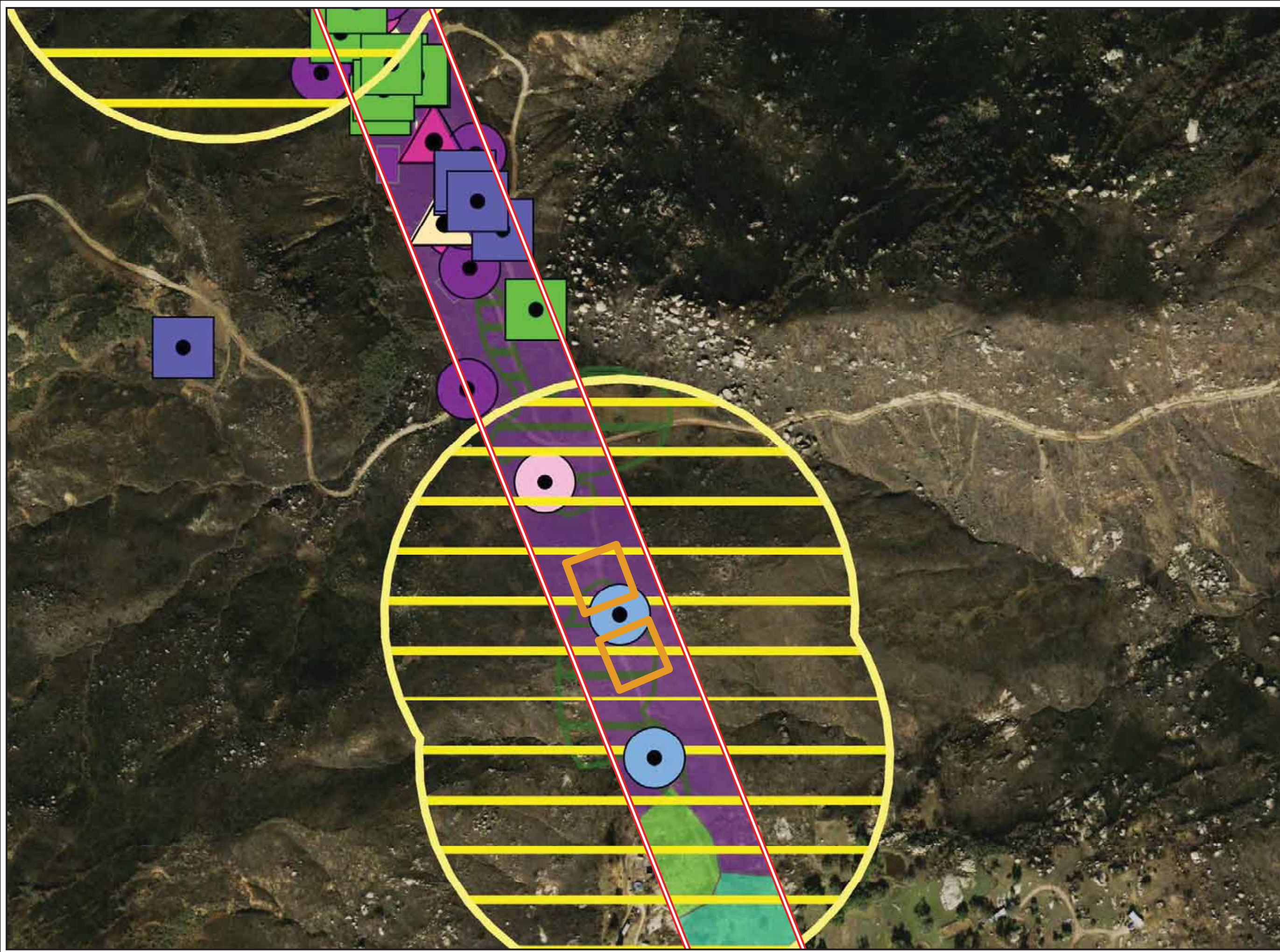


BTR Map Book Sub-Series

Version Date: 12/16/2011
20198 | BTR_SubMapBook.mxd

LEGEND

-  ROW
- Transmission_Staging_Stringing**
-  Helo Site
-  SY and Helo
-  Staging Yard
-  String Site
- Distribution_Staging_Stringing**
-  Pull Site
-  Staging Site
-  Staging Site / Helo
-  String Site
-  250' Buffer
-  100' Buffer
- BTR Vegetation Survey**
-  Area Not Surveyed
-  Buckwheat Scrub
-  Chamise Chaparral
-  Disturbed (Ruderal/Barren)
-  Freshwater Seep/Open Water
-  Mixed Oak Woodland
-  Montane Forest
-  Non-Native Grassland
-  Oak Savanna
-  Scrub Oak Scrub
-  Semi-Desert Chaparral
-  Southern Mixed Chaparral
-  Southern Riparian Forest
-  Urban and Developed/Ornamental Landscapes
-  Pastureland/Cultivated Agriculture



Sub Series Page: 054-A
Master Map Book Page: MS-054



1 inch = 250 feet @ 11 x 17



1:3,000

F

BTR Map Book Sub-Series

Version Date: 12/16/2011
20198 | BTR_SubMapBook.mxd

LEGEND

 ROW

Transmission_Staging_Stringing

 Helo Site

 SY and Helo

 Staging Yard

 String Site

Distribution_Staging_Stringing

 Pull Site

 Staging Site

 Staging Site / Helo

 String Site


 250' Buffer


 100' Buffer

BTR Vegetation Survey

 Area Not Surveyed

 Buckwheat Scrub

 Chamise Chaparral

 Disturbed (Ruderal/Barren)

 Freshwater Seep/Open Water

 Mixed Oak Woodland

 Montane Forest

 Non-Native Grassland

 Oak Savanna

 Scrub Oak Scrub

 Semi-Desert Chaparral

 Southern Mixed Chaparral

 Southern Riparian Forest

 Urban and Developed/Ornamental Landscapes

 Pastureland/Cultivated Agriculture

Sub Series Page: 055-A

Master Map Book Page: MS-055

0 160 320 480

Feet

1 inch = 250 feet @ 11 x 17

SDGE 1:3,000



F

BTR Map Book Sub-Series

Version Date: 12/16/2011
20198 | BTR_SubMapBook.mxd

LEGEND

 ROW

Transmission_Staging_Stringing

 Helo Site

 SY and Helo

 Staging Yard

 String Site

Distribution_Staging_Stringing

 Pull Site

 Staging Site


 Staging Site / Helo

 String Site


 250' Buffer


 100' Buffer


BTR Vegetation Survey


 Area Not Surveyed

 Buckwheat Scrub

 Chamise Chaparral


 Disturbed (Ruderal/Barren)

 Freshwater Seep/Open Water

 Mixed Oak Woodland

 Montane Forest

 Non-Native Grassland

 Oak Savanna

 Scrub Oak Scrub

 Semi-Desert Chaparral

 Southern Mixed Chaparral

 Southern Riparian Forest

 Urban and Developed/Ornamental Landscapes

 Pastureland/Cultivated Agriculture

Sub Series Page: 055-B

Master Map Book Page: MS-055

0 160 320 480

Feet

1 inch = 250 feet @ 11 x 17



1:3,000





























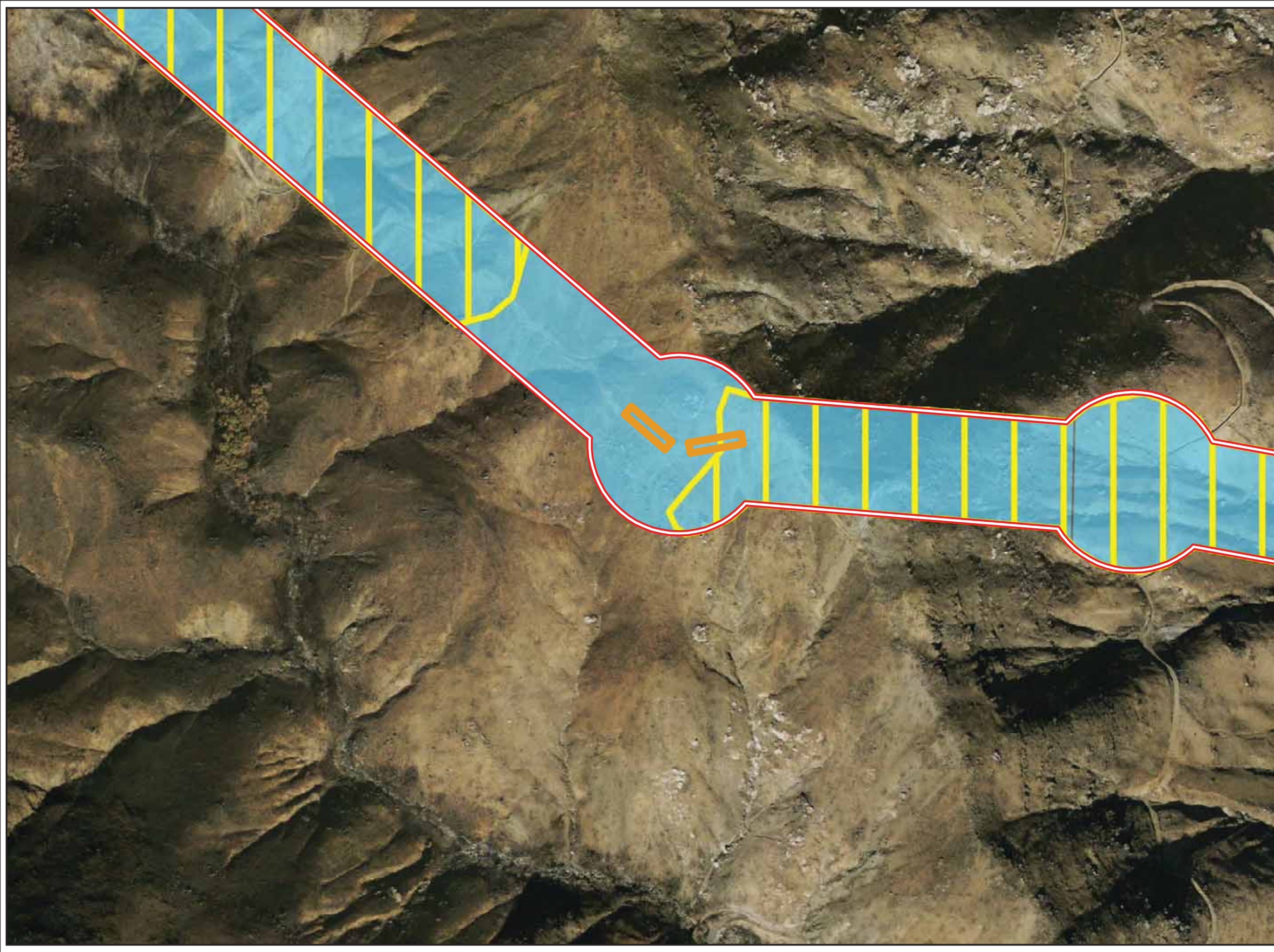
F

**BTR
Map Book Sub-Series**

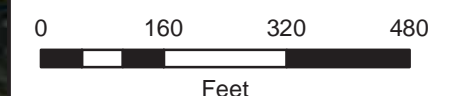
Version Date: 12/16/2011
20198 | BTR_SubMapBook.mxd

LEGEND

-  ROW
- Transmission_Staging_Stringing**
-  Helo Site
-  SY and Helo
-  Staging Yard
-  String Site
- Distribution_Staging_Stringing**
-  Pull Site
-  Staging Site
-  Staging Site / Helo
-  String Site
-  250' Buffer
-  100' Buffer
- BTR Vegetation Survey**
-  Area Not Surveyed
-  Buckwheat Scrub
-  Chamise Chaparral
-  Disturbed (Ruderal/Barren)
-  Freshwater Seep/Open Water
-  Mixed Oak Woodland
-  Montane Forest
-  Non-Native Grassland
-  Oak Savanna
-  Scrub Oak Scrub
-  Semi-Desert Chaparral
-  Southern Mixed Chaparral
-  Southern Riparian Forest
-  Urban and Developed/Ornamental Landscapes
-  Pastureland/Cultivated Agriculture



Sub Series Page: 056-A
Master Map Book Page: MS-056



1 inch = 250 feet @ 11 x 17
1:3,000

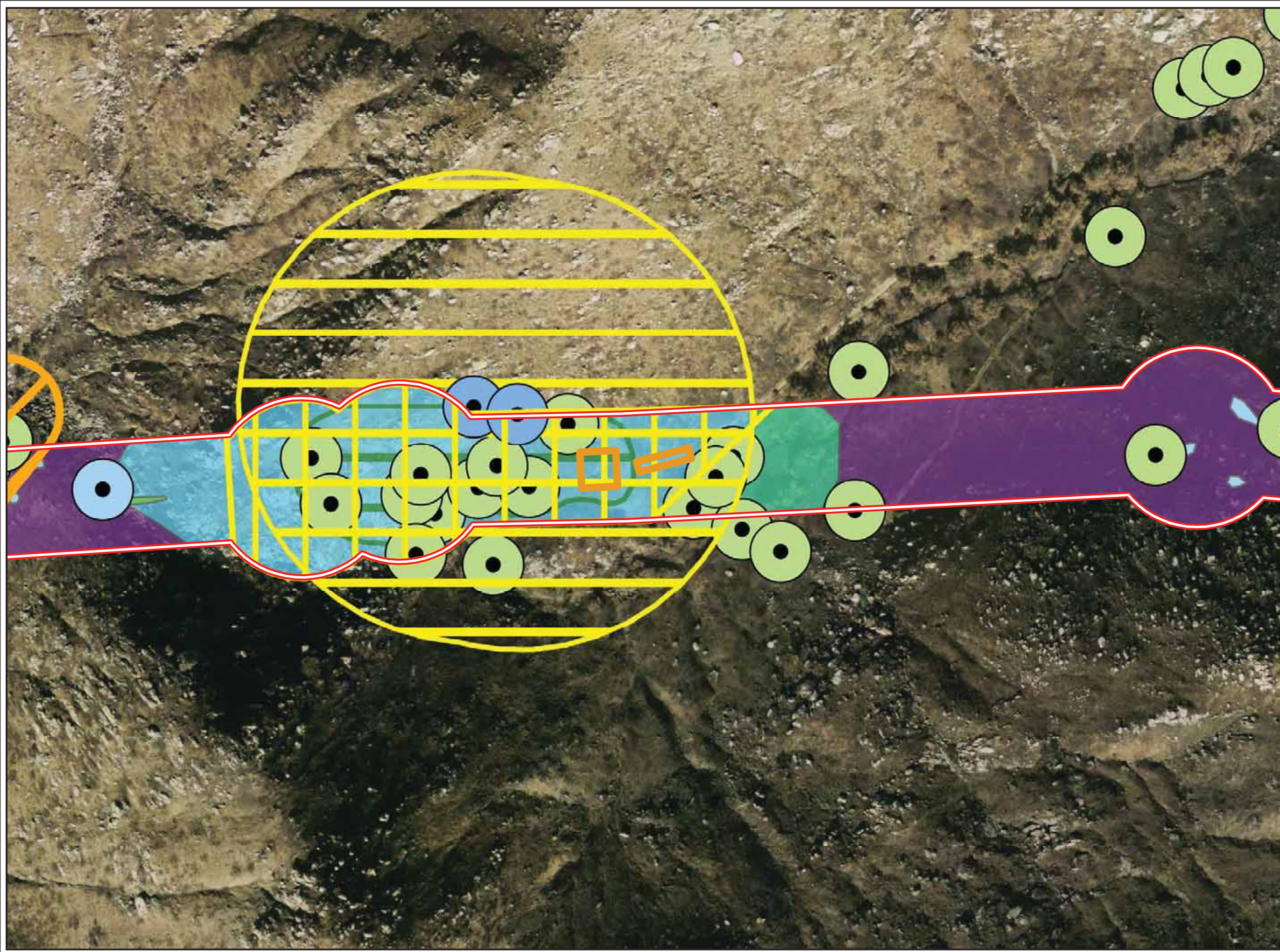


**BTR
Map Book Sub-Series**

Version Date: 12/16/2011
20198 | BTR_SubMapBook.mxd

LEGEND

- ROW
- Transmission_Staging_Stringing**
- Helo Site
- SY and Helo
- Staging Yard
- String Site
- Distribution_Staging_Stringing**
- Pull Site
- Staging Site
- Staging Site / Helo
- String Site
- 250' Buffer
- 100' Buffer
- BTR Vegetation Survey**
- Area Not Surveyed
- Buckwheat Scrub
- Chamise Chaparral
- Disturbed (Ruderal/Barren)
- Freshwater Seep/Open Water
- Mixed Oak Woodland
- Montane Forest
- Non-Native Grassland
- Oak Savanna
- Scrub Oak Scrub
- Semi-Desert Chaparral
- Southern Mixed Chaparral
- Southern Riparian Forest
- Urban and Developed/Ornamental Landscapes
- Pastureland/Cultivated Agriculture



Sub Series Page: 057-A
Master Map Book Page: MS-057



1 inch = 250 feet @ 11 x 17
1:3,000

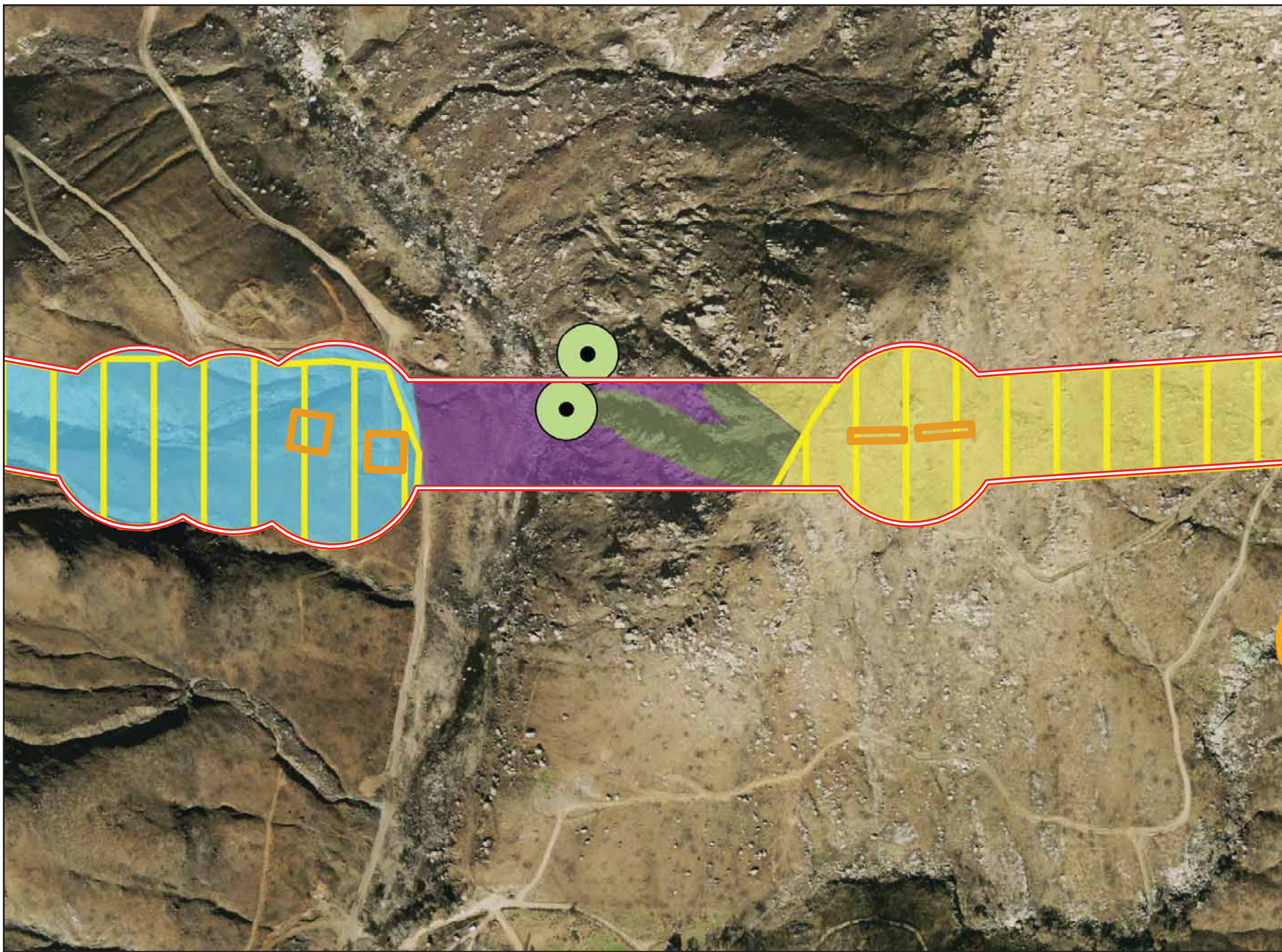


**BTR
Map Book Sub-Series**

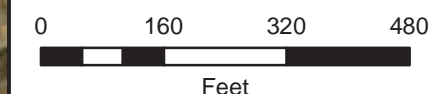
Version Date: 12/16/2011
20198 | BTR_SubMapBook.mxd

LEGEND

- ROW
- Transmission_Staging_Stringing**
- Helo Site
- SY and Helo
- Staging Yard
- String Site
- Distribution_Staging_Stringing**
- Pull Site
- Staging Site
- Staging Site / Helo
- String Site
- 250' Buffer
- 100' Buffer
- BTR Vegetation Survey**
- Area Not Surveyed
- Buckwheat Scrub
- Chamise Chaparral
- Disturbed (Ruderal/Barren)
- Freshwater Seep/Open Water
- Mixed Oak Woodland
- Montane Forest
- Non-Native Grassland
- Oak Savanna
- Scrub Oak Scrub
- Semi-Desert Chaparral
- Southern Mixed Chaparral
- Southern Riparian Forest
- Urban and Developed/Ornamental Landscapes
- Pastureland/Cultivated Agriculture



Sub Series Page: 057-B
Master Map Book Page: MS-057



1 inch = 250 feet @ 11 x 17

1:3,000



BTR Map Book Sub-Series

Version Date: 12/16/2011
20198 | BTR_SubMapBook.mxd

LEGEND

 ROW

Transmission_Staging_Stringing

 Helo Site

 SY and Helo


 Staging Yard

 String Site

Distribution_Staging_Stringing

 Pull Site

 Staging Site


 Staging Site / Helo


 String Site

 250' Buffer


 100' Buffer


BTR Vegetation Survey


 Area Not Surveyed

 Buckwheat Scrub

 Chamise Chaparral

 Disturbed (Ruderal/Barren)


 Freshwater Seep/Open Water


 Mixed Oak Woodland

 Montane Forest

 Non-Native Grassland

 Oak Savanna

 Scrub Oak Scrub

 Semi-Desert Chaparral

 Southern Mixed Chaparral

 Southern Riparian Forest

 Urban and Developed/Ornamental Landscapes

 Pastureland/Cultivated Agriculture

Sub Series Page: 058-A

Master Map Book Page: MS-058

0 160 320 480

Feet

1 inch = 250 feet @ 11 x 17

1:3,000































F

BTR Map Book Sub-Series

Version Date: 12/16/2011
20198 | BTR_SubMapBook.mxd

LEGEND

-  ROW
- Transmission_Staging_Stringing**
 -  Helo Site
 -  SY and Helo
 -  Staging Yard
 -  String Site
- Distribution_Staging_Stringing**
 -  Pull Site
 -  Staging Site
 -  Staging Site / Helo
 -  String Site
 -  250' Buffer
 -  100' Buffer
- BTR Vegetation Survey**
 -  Area Not Surveyed
 -  Buckwheat Scrub
 -  Chamise Chaparral
 -  Disturbed (Ruderal/Barren)
 -  Freshwater Seep/Open Water
 -  Mixed Oak Woodland
 -  Montane Forest
 -  Non-Native Grassland
 -  Oak Savanna
 -  Scrub Oak Scrub
 -  Semi-Desert Chaparral
 -  Southern Mixed Chaparral
 -  Southern Riparian Forest
 -  Urban and Developed/Ornamental Landscapes
 -  Pastureland/Cultivated Agriculture



Sub Series Page: 059-A
Master Map Book Page: MS-059

0 160 320 480

Feet

1 inch = 250 feet @ 11 x 17



























1:3,000

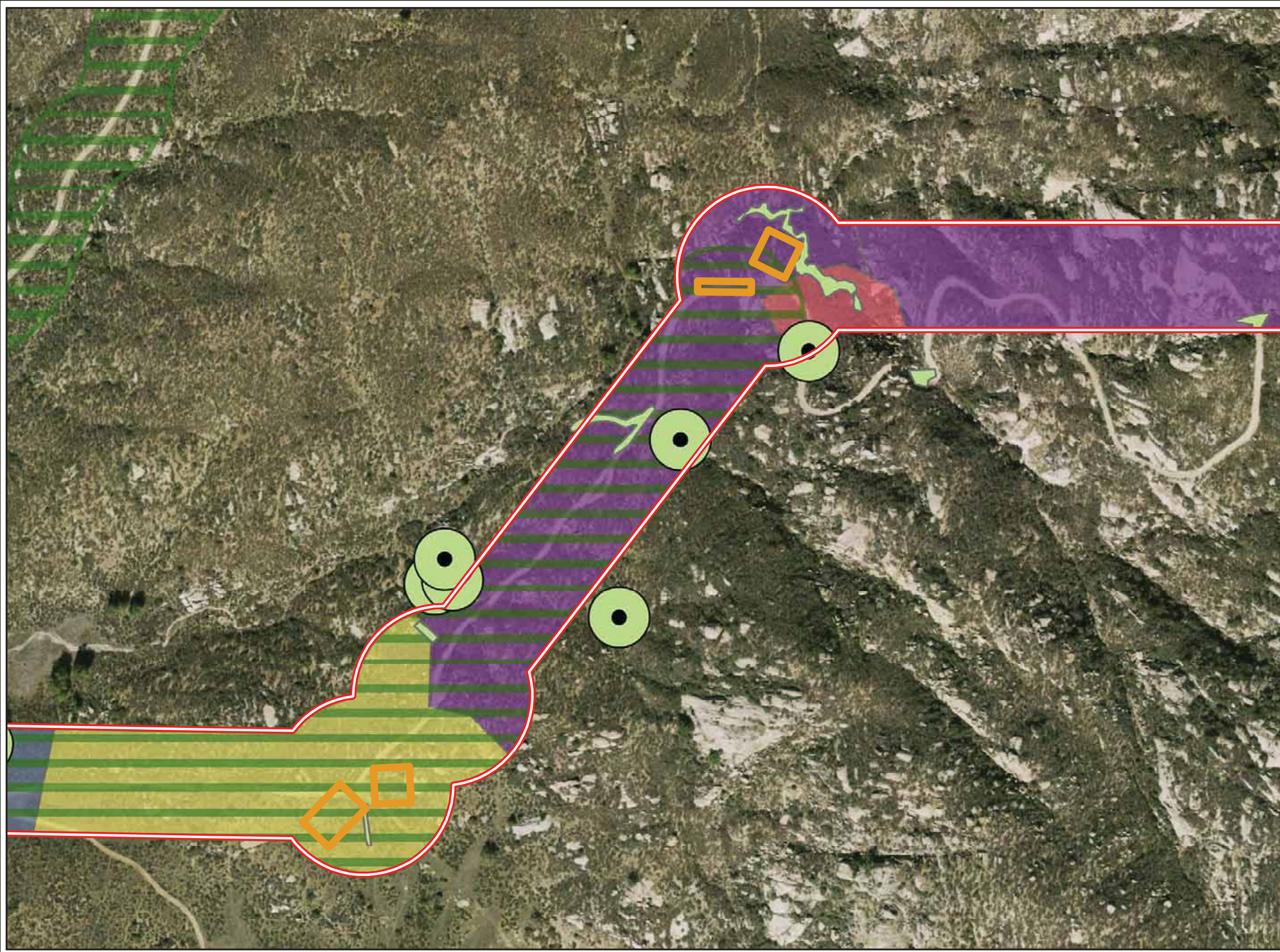


**BTR
Map Book Sub-Series**

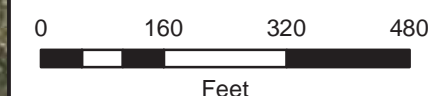
Version Date: 12/16/2011
20198 | BTR_SubMapBook.mxd

LEGEND

-  ROW
- Transmission_Staging_Stringing**
-  Helo Site
-  SY and Helo
-  Staging Yard
-  String Site
- Distribution_Staging_Stringing**
-  Pull Site
-  Staging Site
-  Staging Site / Helo
-  String Site
-  250' Buffer
-  100' Buffer
- BTR Vegetation Survey**
-  Area Not Surveyed
-  Buckwheat Scrub
-  Chamise Chaparral
-  Disturbed (Ruderal/Barren)
-  Freshwater Seep/Open Water
-  Mixed Oak Woodland
-  Montane Forest
-  Non-Native Grassland
-  Oak Savanna
-  Scrub Oak Scrub
-  Semi-Desert Chaparral
-  Southern Mixed Chaparral
-  Southern Riparian Forest
-  Urban and Developed/Ornamental Landscapes
-  Pastureland/Cultivated Agriculture



Sub Series Page: 060-A
Master Map Book Page: MS-060





























1 inch = 250 feet @ 11 x 17
1:3,000

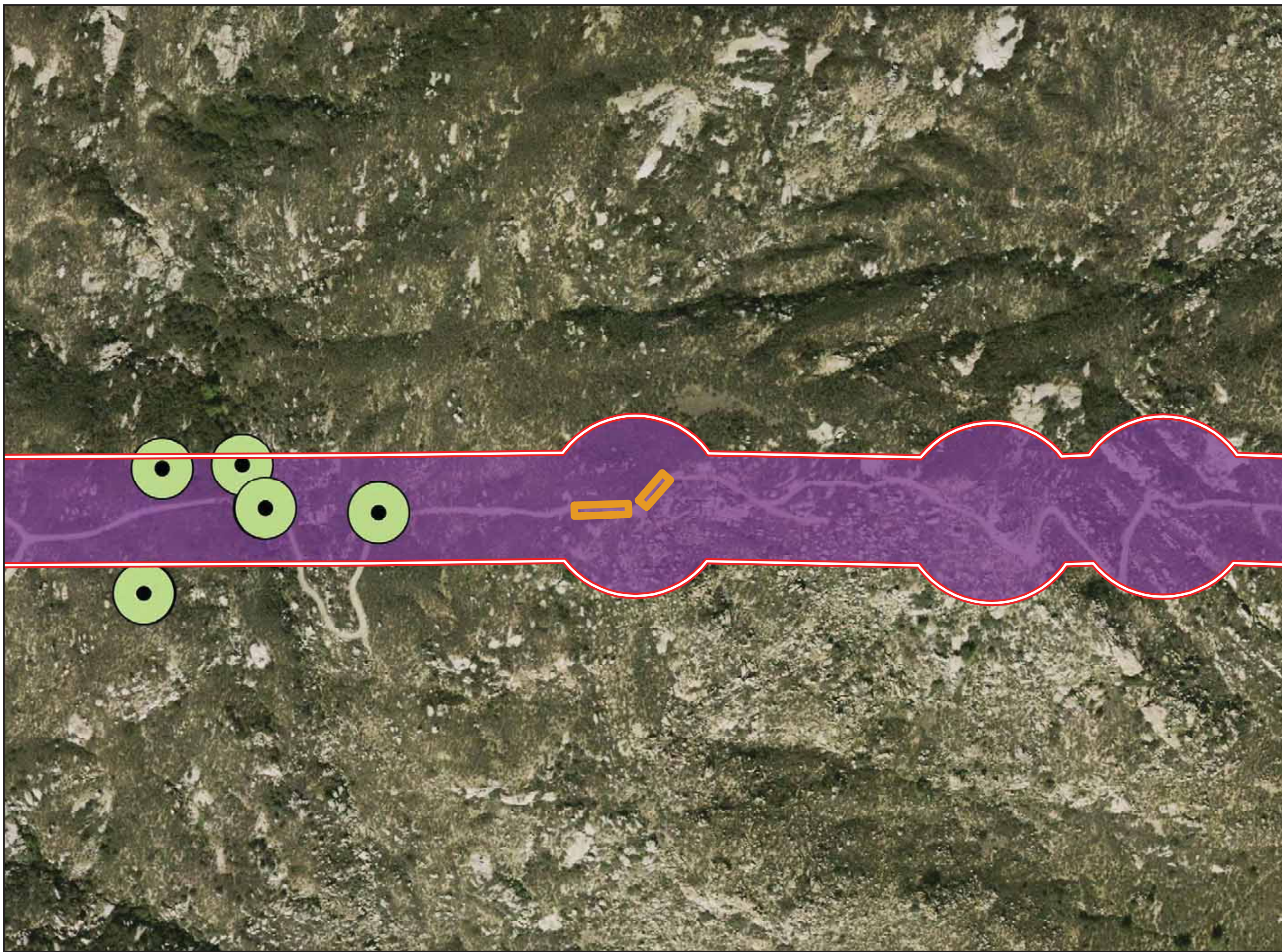


**BTR
Map Book Sub-Series**

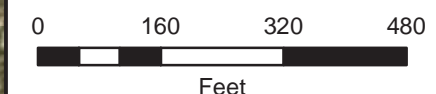
Version Date: 12/16/2011
20198 | BTR_SubMapBook.mxd

LEGEND

-  ROW
- Transmission_Staging_Stringing**
-  Helo Site
-  SY and Helo
-  Staging Yard
-  String Site
- Distribution_Staging_Stringing**
-  Pull Site
-  Staging Site
-  Staging Site / Helo
-  String Site
-  250' Buffer
-  100' Buffer
- BTR Vegetation Survey**
-  Area Not Surveyed
-  Buckwheat Scrub
-  Chamise Chaparral
-  Disturbed (Ruderal/Barren)
-  Freshwater Seep/Open Water
-  Mixed Oak Woodland
-  Montane Forest
-  Non-Native Grassland
-  Oak Savanna
-  Scrub Oak Scrub
-  Semi-Desert Chaparral
-  Southern Mixed Chaparral
-  Southern Riparian Forest
-  Urban and Developed/Ornamental Landscapes
-  Pastureland/Cultivated Agriculture



Sub Series Page: 060-B
Master Map Book Page: MS-060



1 inch = 250 feet @ 11 x 17





























1:3,000

F

BTR
Map Book Sub-Series

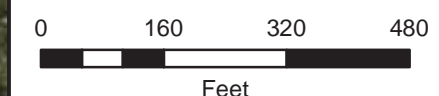
Version Date: 12/16/2011
 20198 | BTR_SubMapBook.mxd

LEGEND

-  ROW
- Transmission_Staging_Stringing**
-  Helo Site
-  SY and Helo
-  Staging Yard
-  String Site
- Distribution_Staging_Stringing**
-  Pull Site
-  Staging Site
-  Staging Site / Helo
-  String Site
-  250' Buffer
-  100' Buffer
- BTR Vegetation Survey**
-  Area Not Surveyed
-  Buckwheat Scrub
-  Chamise Chaparral
-  Disturbed (Ruderal/Barren)
-  Freshwater Seep/Open Water
-  Mixed Oak Woodland
-  Montane Forest
-  Non-Native Grassland
-  Oak Savanna
-  Scrub Oak Scrub
-  Semi-Desert Chaparral
-  Southern Mixed Chaparral
-  Southern Riparian Forest
-  Urban and Developed/Ornamental Landscapes
-  Pastureland/Cultivated Agriculture



Sub Series Page: 061-A
 Master Map Book Page: MS-061



1 inch = 250 feet @ 11 x 17



























1:3,000



BTR Map Book Sub-Series

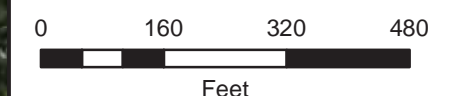
Version Date: 12/16/2011
20198 | BTR_SubMapBook.mxd

LEGEND

-  ROW
- Transmission_Staging_Stringing**
 -  Helo Site
 -  SY and Helo
 -  Staging Yard
 -  String Site
- Distribution_Staging_Stringing**
 -  Pull Site
 -  Staging Site
 -  Staging Site / Helo
 -  String Site
 -  250' Buffer
 -  100' Buffer
- BTR Vegetation Survey**
 -  Area Not Surveyed
 -  Buckwheat Scrub
 -  Chamise Chaparral
 -  Disturbed (Ruderal/Barren)
 -  Freshwater Seep/Open Water
 -  Mixed Oak Woodland
 -  Montane Forest
 -  Non-Native Grassland
 -  Oak Savanna
 -  Scrub Oak Scrub
 -  Semi-Desert Chaparral
 -  Southern Mixed Chaparral
 -  Southern Riparian Forest
 -  Urban and Developed/Ornamental Landscapes
 -  Pastureland/Cultivated Agriculture



Sub Series Page: 061-B
Master Map Book Page: MS-061



1 inch = 250 feet @ 11 x 17
1:3,000





























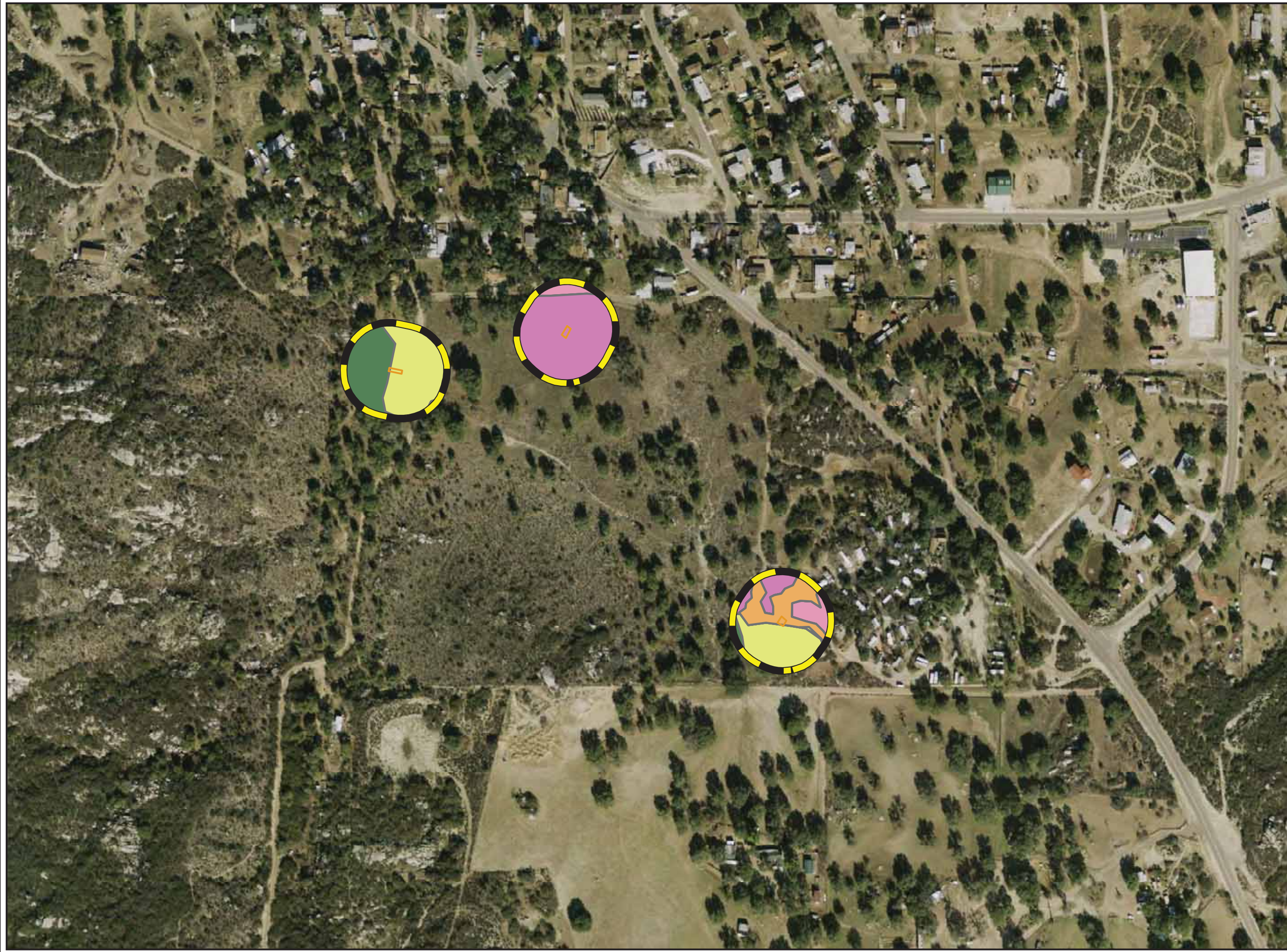
F

**BTR
Map Book Sub-Series**

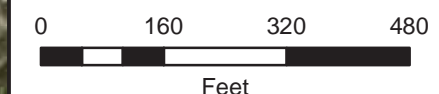
Version Date: 12/16/2011
20198 | BTR_SubMapBook.mxd

LEGEND

-  ROW
- Transmission_Staging_Stringing**
-  Helo Site
-  SY and Helo
-  Staging Yard
-  String Site
- Distribution_Staging_Stringing**
-  Pull Site
-  Staging Site
-  Staging Site / Helo
-  String Site
-  250' Buffer
-  100' Buffer
- BTR Vegetation Survey**
-  Area Not Surveyed
-  Buckwheat Scrub
-  Chamise Chaparral
-  Disturbed (Ruderal/Barren)
-  Freshwater Seep/Open Water
-  Mixed Oak Woodland
-  Montane Forest
-  Non-Native Grassland
-  Oak Savanna
-  Scrub Oak Scrub
-  Semi-Desert Chaparral
-  Southern Mixed Chaparral
-  Southern Riparian Forest
-  Urban and Developed/Ornamental Landscapes
-  Pastureland/Cultivated Agriculture



Sub Series Page: 062-A
Master Map Book Page: MS-062



1 inch = 250 feet @ 11 x 17

1:3,000





























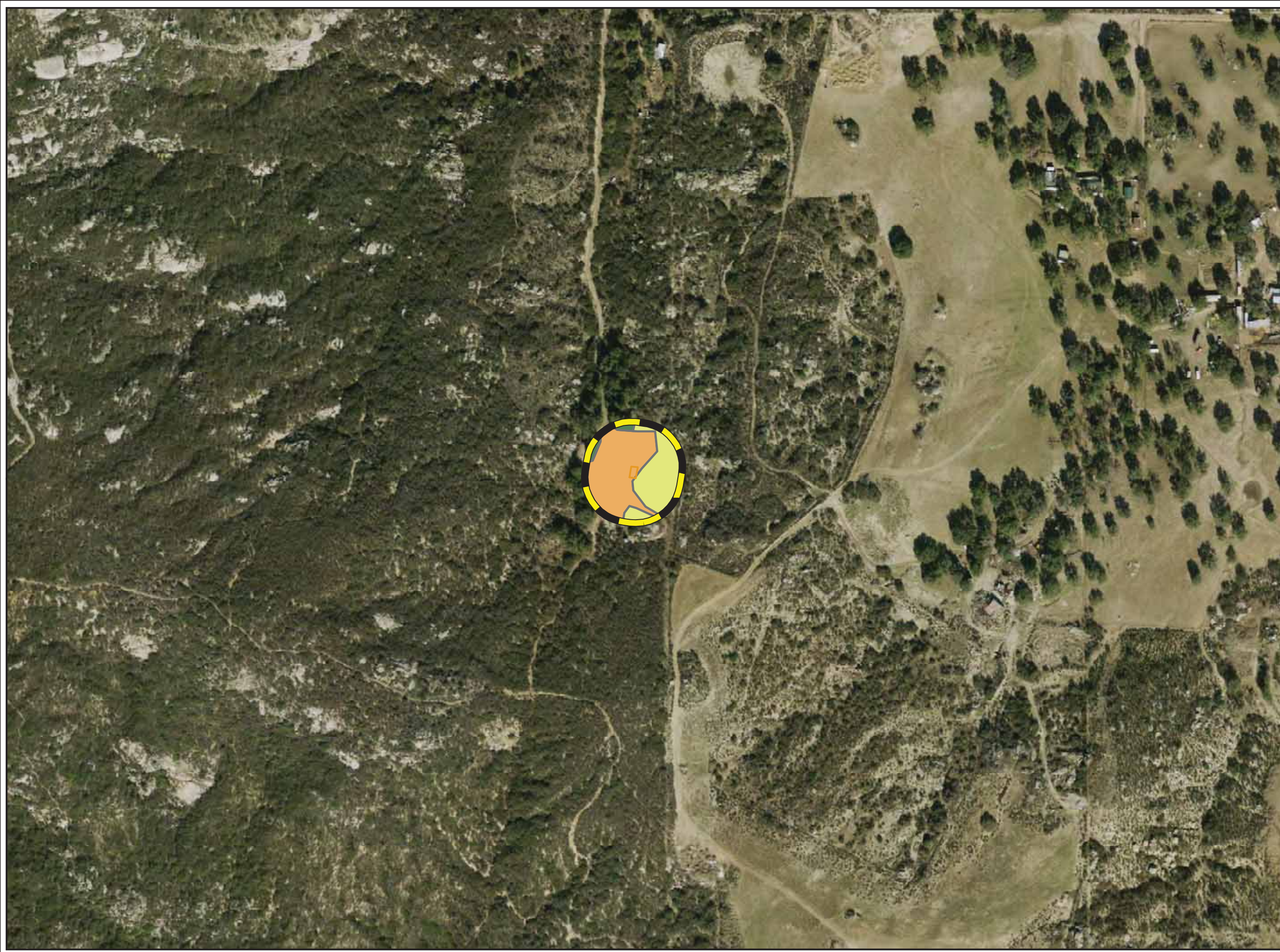
F

BTR Map Book Sub-Series

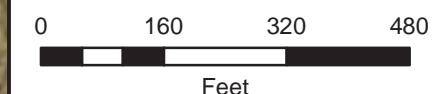
Version Date: 12/16/2011
20198 | BTR_SubMapBook.mxd

LEGEND

-  ROW
- Transmission_Staging_Stringing**
-  Helo Site
-  SY and Helo
-  Staging Yard
-  String Site
- Distribution_Staging_Stringing**
-  Pull Site
-  Staging Site
-  Staging Site / Helo
-  String Site
-  250' Buffer
-  100' Buffer
- BTR Vegetation Survey**
-  Area Not Surveyed
-  Buckwheat Scrub
-  Chamise Chaparral
-  Disturbed (Ruderal/Barren)
-  Freshwater Seep/Open Water
-  Mixed Oak Woodland
-  Montane Forest
-  Non-Native Grassland
-  Oak Savanna
-  Scrub Oak Scrub
-  Semi-Desert Chaparral
-  Southern Mixed Chaparral
-  Southern Riparian Forest
-  Urban and Developed/Ornamental Landscapes
-  Pastureland/Cultivated Agriculture



Sub Series Page: 062-B
Master Map Book Page: MS-062



1 inch = 250 feet @ 11 x 17

1:3,000



BTR
Map Book Sub-Series

Version Date: 12/16/2011
20198 | BTR_SubMapBook.mxd

LEGEND

 ROW

Transmission_Staging_Stringing

 Helo Site

 SY and Helo

 Staging Yard

 String Site

Distribution_Staging_Stringing

 Pull Site

 Staging Site

 Staging Site / Helo

 String Site


 250' Buffer

 100' Buffer


BTR Vegetation Survey

 Area Not Surveyed

 Buckwheat Scrub

 Chamise Chaparral


 Disturbed (Ruderal/Barren)

 Freshwater Seep/Open Water

 Mixed Oak Woodland


 Montane Forest

 Non-Native Grassland

 Oak Savanna

 Scrub Oak Scrub

 Semi-Desert Chaparral

 Southern Mixed Chaparral

 Southern Riparian Forest

 Urban and Developed/Ornamental Landscapes

 Pastureland/Cultivated Agriculture

Sub Series Page: 062-C

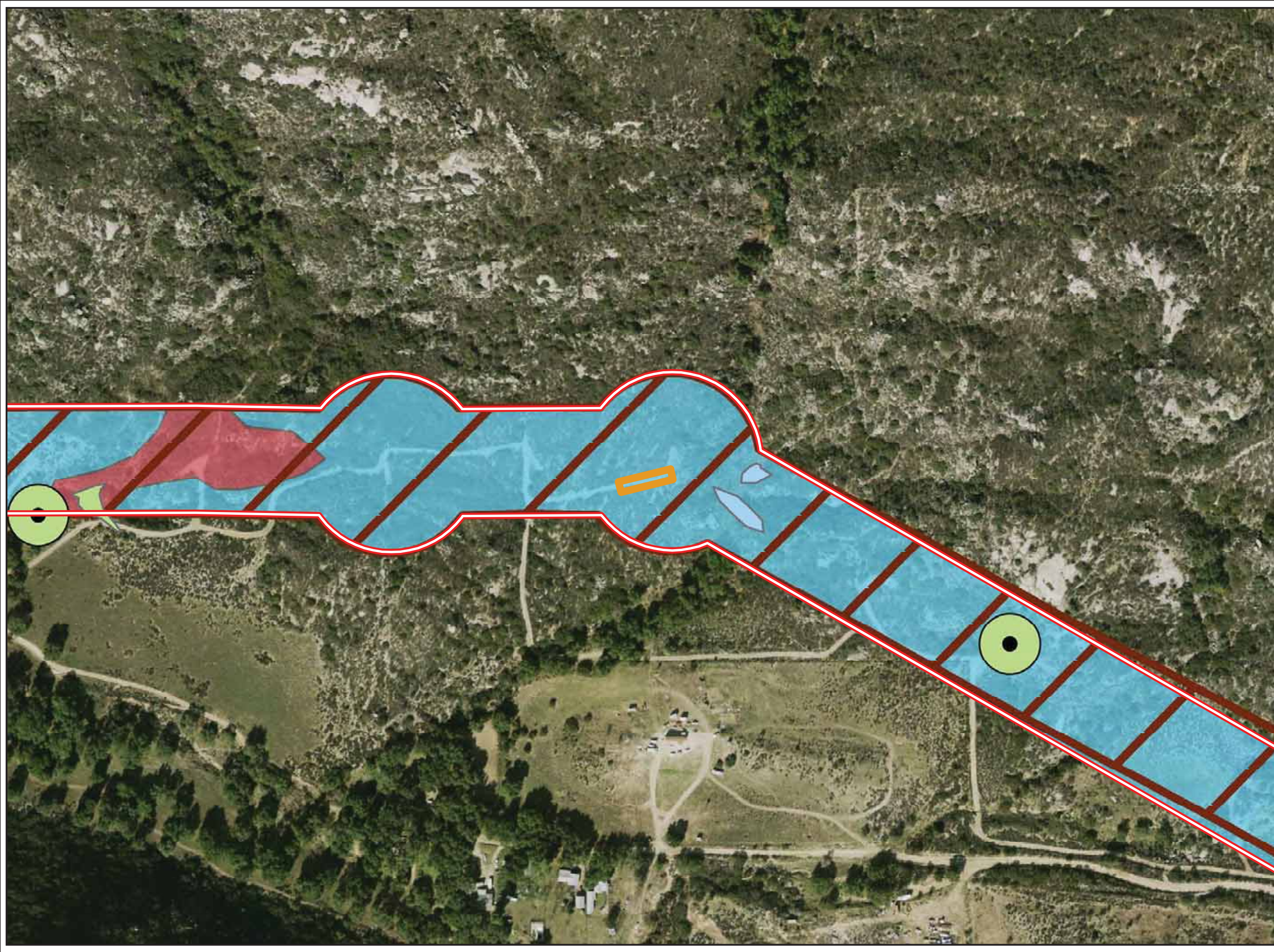
Master Map Book Page: MS-062

0 160 320 480

Feet

1 inch = 250 feet @ 11 x 17

1:3,000



BTR Map Book Sub-Series

Version Date: 12/16/2011
20198 | BTR_SubMapBook.mxd

LEGEND

 ROW

Transmission_Staging_Stringing

 Helo Site

 SY and Helo


 Staging Yard

 String Site

Distribution_Staging_Stringing

 Pull Site

 Staging Site


 Staging Site / Helo


 String Site

 250' Buffer


 100' Buffer


BTR Vegetation Survey


 Area Not Surveyed

 Buckwheat Scrub

 Chamise Chaparral

 Disturbed (Ruderal/Barren)

 Freshwater Seep/Open Water


 Mixed Oak Woodland

 Montane Forest

 Non-Native Grassland

 Oak Savanna

 Scrub Oak Scrub

 Semi-Desert Chaparral

 Southern Mixed Chaparral

 Southern Riparian Forest

 Urban and Developed/Ornamental Landscapes

 Pastureland/Cultivated Agriculture

Sub Series Page: 062-D

Master Map Book Page: MS-062

0 160 320 480

Feet

1 inch = 250 feet @ 11 x 17

1:3,000





























SDGE
Sempri Energy

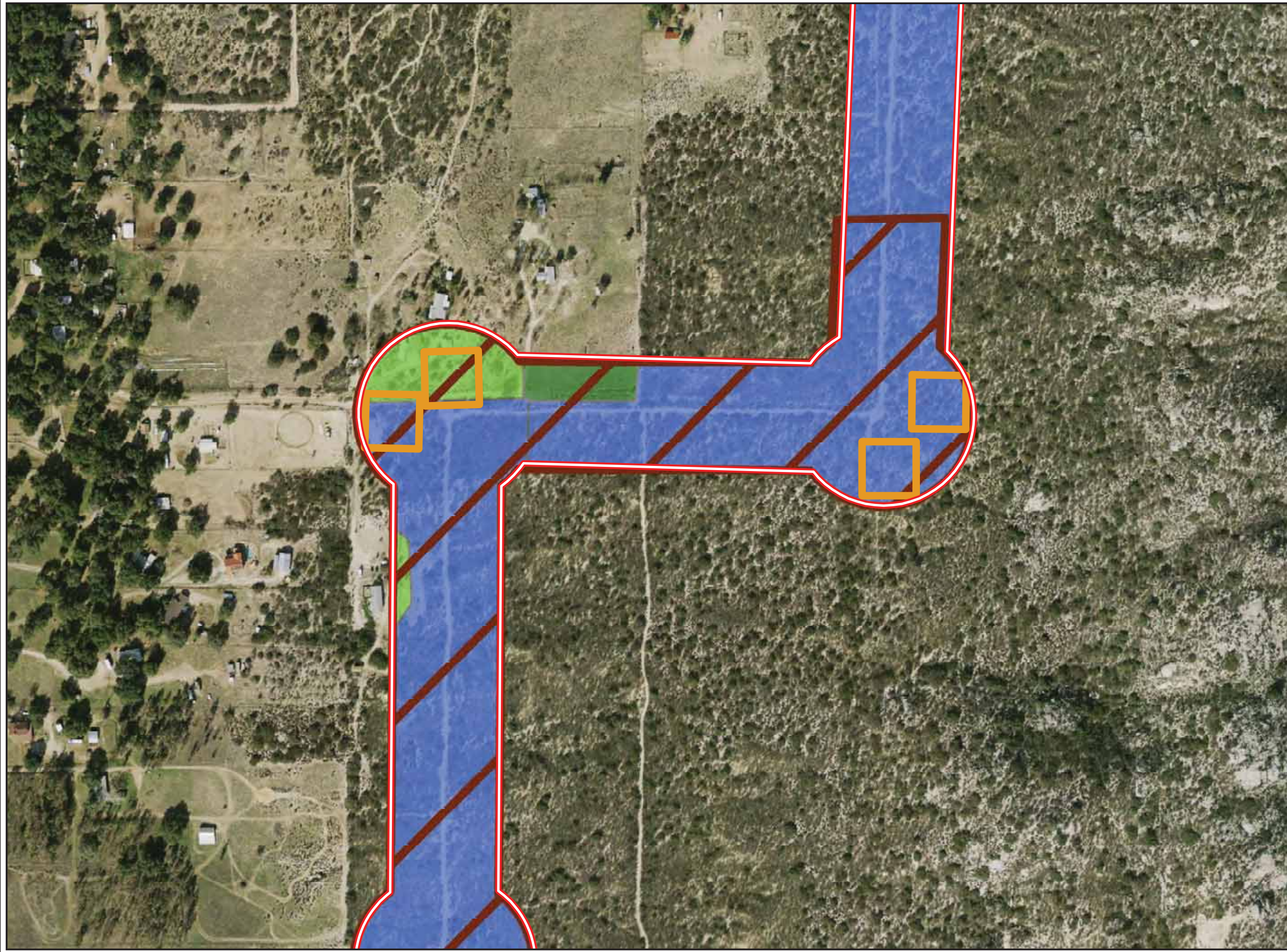
F

**BTR
Map Book Sub-Series**

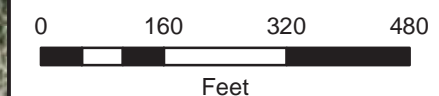
Version Date: 12/16/2011
20198 | BTR_SubMapBook.mxd

LEGEND

-  ROW
- Transmission_Staging_Stringing**
-  Helo Site
-  SY and Helo
-  Staging Yard
-  String Site
- Distribution_Staging_Stringing**
-  Pull Site
-  Staging Site
-  Staging Site / Helo
-  String Site
-  250' Buffer
-  100' Buffer
- BTR Vegetation Survey**
-  Area Not Surveyed
-  Buckwheat Scrub
-  Chamise Chaparral
-  Disturbed (Ruderal/Barren)
-  Freshwater Seep/Open Water
-  Mixed Oak Woodland
-  Montane Forest
-  Non-Native Grassland
-  Oak Savanna
-  Scrub Oak Scrub
-  Semi-Desert Chaparral
-  Southern Mixed Chaparral
-  Southern Riparian Forest
-  Urban and Developed/Ornamental Landscapes
-  Pastureland/Cultivated Agriculture



Sub Series Page: 063-A
Master Map Book Page: MS-063



1 inch = 250 feet @ 11 x 17

1:3,000



BTR Map Book Sub-Series

Version Date: 12/16/2011
20198 | BTR_SubMapBook.mxd

LEGEND

 ROW

Transmission_Staging_Stringing

 Helo Site

 SY and Helo


 Staging Yard

 String Site

Distribution_Staging_Stringing

 Pull Site

 Staging Site

 Staging Site / Helo


 String Site

 250' Buffer


 100' Buffer


BTR Vegetation Survey


 Area Not Surveyed

 Buckwheat Scrub

 Chamise Chaparral


 Disturbed (Ruderal/Barren)


 Freshwater Seep/Open Water

 Mixed Oak Woodland

 Montane Forest

 Non-Native Grassland

 Oak Savanna

 Scrub Oak Scrub

 Semi-Desert Chaparral

 Southern Mixed Chaparral

 Southern Riparian Forest

 Urban and Developed/Ornamental Landscapes

 Pastureland/Cultivated Agriculture

Sub Series Page: 063-B

Master Map Book Page: MS-063

0 160 320 480

Feet

1 inch = 250 feet @ 11 x 17

1:3,000





























San Diego Gas & Electric

F

BTR Map Book Sub-Series

Version Date: 12/16/2011
20198 | BTR_SubMapBook.mxd

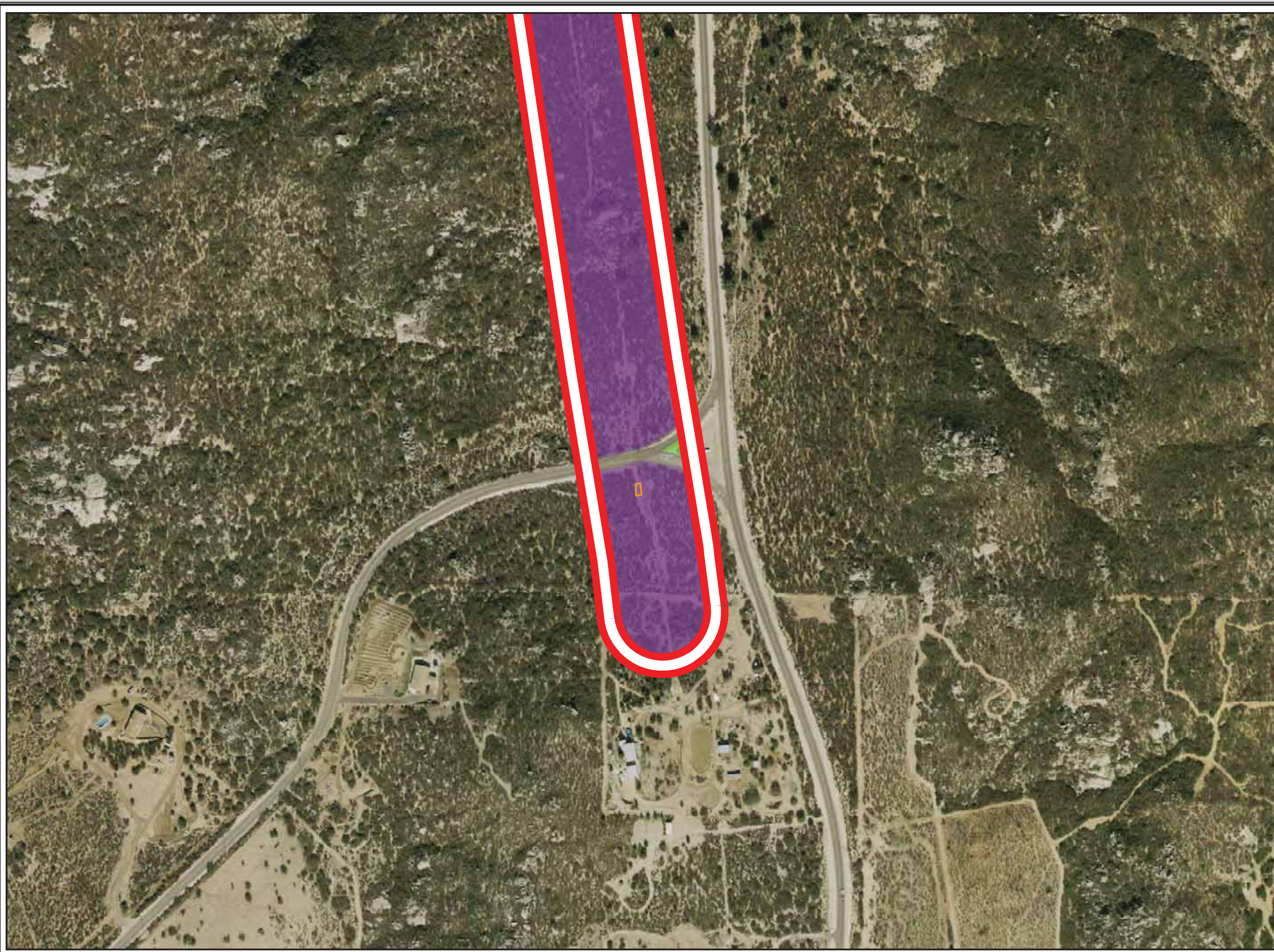
LEGEND

-  ROW
- Transmission_Staging_Stringing**
-  Helo Site
-  SY and Helo
-  Staging Yard
-  String Site
- Distribution_Staging_Stringing**
-  Pull Site
-  Staging Site
-  Staging Site / Helo
-  String Site
-  250' Buffer
-  100' Buffer
- BTR Vegetation Survey**
-  Area Not Surveyed
-  Buckwheat Scrub
-  Chamise Chaparral
-  Disturbed (Ruderal/Barren)
-  Freshwater Seep/Open Water
-  Mixed Oak Woodland
-  Montane Forest
-  Non-Native Grassland
-  Oak Savanna
-  Scrub Oak Scrub
-  Semi-Desert Chaparral
-  Southern Mixed Chaparral
-  Southern Riparian Forest
-  Urban and Developed/Ornamental Landscapes
-  Pastureland/Cultivated Agriculture

Sub Series Page: 066-A
Master Map Book Page: MS-066



1 inch = 250 feet @ 11 x 17
1:3,000



BTR
Map Book Sub-Series

Version Date: 12/16/2011
20198 | BTR_SubMapBook.mxd

LEGEND

 ROW

Transmission_Staging_Stringing

 Helo Site

 SY and Helo


 Staging Yard

 String Site

Distribution_Staging_Stringing

 Pull Site

 Staging Site


 Staging Site / Helo


 String Site

 250' Buffer


 100' Buffer


BTR Vegetation Survey


 Area Not Surveyed

 Buckwheat Scrub


 Chamise Chaparral


 Disturbed (Ruderal/Barren)

 Freshwater Seep/Open Water


 Mixed Oak Woodland

 Montane Forest

 Non-Native Grassland

 Oak Savanna

 Scrub Oak Scrub

 Semi-Desert Chaparral

 Southern Mixed Chaparral

 Southern Riparian Forest

 Urban and Developed/Ornamental Landscapes

 Pastureland/Cultivated Agriculture

Sub Series Page: 067-A

Master Map Book Page: MS-067

0 160 320 480

Feet

1 inch = 250 feet @ 11 x 17

1:3,000































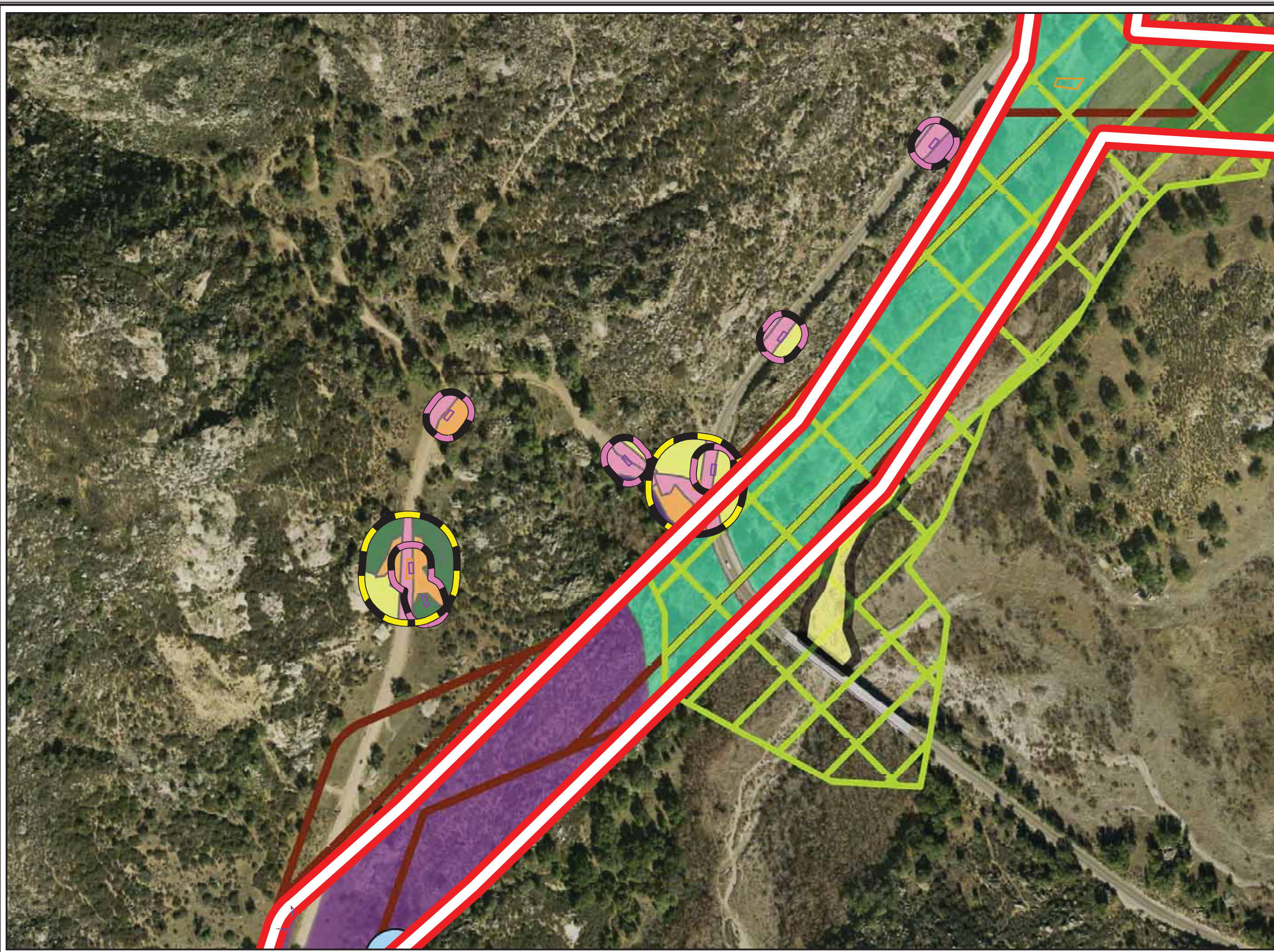
F

**BTR
Map Book Sub-Series**

Version Date: 12/16/2011
20198 | BTR_SubMapBook.mxd

LEGEND

-  ROW
- Transmission_Staging_Stringing**
-  Helo Site
-  SY and Helo
-  Staging Yard
-  String Site
- Distribution_Staging_Stringing**
-  Pull Site
-  Staging Site
-  Staging Site / Helo
-  String Site
-  250' Buffer
-  100' Buffer
- BTR Vegetation Survey**
-  Area Not Surveyed
-  Buckwheat Scrub
-  Chamise Chaparral
-  Disturbed (Ruderal/Barren)
-  Freshwater Seep/Open Water
-  Mixed Oak Woodland
-  Montane Forest
-  Non-Native Grassland
-  Oak Savanna
-  Scrub Oak Scrub
-  Semi-Desert Chaparral
-  Southern Mixed Chaparral
-  Southern Riparian Forest
-  Urban and Developed/Ornamental Landscapes
-  Pastureland/Cultivated Agriculture



Sub Series Page: 068-A
Master Map Book Page: MS-068





























Feet
1 inch = 250 feet @ 11 x 17
1:3,000



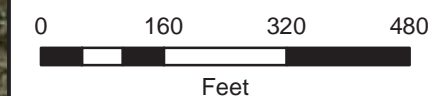
BTR Map Book Sub-Series

Version Date: 12/16/2011
20198 | BTR_SubMapBook.mxd

LEGEND

-  ROW
- Transmission_Staging_Stringing**
 -  Helo Site
 -  SY and Helo
 -  Staging Yard
 -  String Site
- Distribution_Staging_Stringing**
 -  Pull Site
 -  Staging Site
 -  Staging Site / Helo
 -  String Site
 -  250' Buffer
 -  100' Buffer
- BTR Vegetation Survey**
 -  Area Not Surveyed
 -  Buckwheat Scrub
 -  Chamise Chaparral
 -  Disturbed (Ruderal/Barren)
 -  Freshwater Seep/Open Water
 -  Mixed Oak Woodland
 -  Montane Forest
 -  Non-Native Grassland
 -  Oak Savanna
 -  Scrub Oak Scrub
 -  Semi-Desert Chaparral
 -  Southern Mixed Chaparral
 -  Southern Riparian Forest
 -  Urban and Developed/Ornamental Landscapes
 -  Pastureland/Cultivated Agriculture

Sub Series Page: 068-B
Master Map Book Page: MS-068



1 inch = 250 feet @ 11 x 17

SDGE 1:3,000





























F

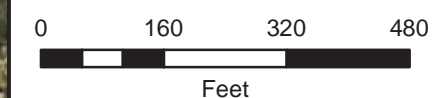
BTR Map Book Sub-Series

Version Date: 12/16/2011
20198 | BTR_SubMapBook.mxd

LEGEND

-  ROW
- Transmission_Staging_Stringing**
 -  Helo Site
 -  SY and Helo
 -  Staging Yard
 -  String Site
- Distribution_Staging_Stringing**
 -  Pull Site
 -  Staging Site
 -  Staging Site / Helo
 -  String Site
 -  250' Buffer
 -  100' Buffer
- BTR Vegetation Survey**
 -  Area Not Surveyed
 -  Buckwheat Scrub
 -  Chamise Chaparral
 -  Disturbed (Ruderal/Barren)
 -  Freshwater Seep/Open Water
 -  Mixed Oak Woodland
 -  Montane Forest
 -  Non-Native Grassland
 -  Oak Savanna
 -  Scrub Oak Scrub
 -  Semi-Desert Chaparral
 -  Southern Mixed Chaparral
 -  Southern Riparian Forest
 -  Urban and Developed/Ornamental Landscapes
 -  Pastureland/Cultivated Agriculture

Sub Series Page: 068-C
Master Map Book Page: MS-068



1 inch = 250 feet @ 11 x 17

SDGE 1:3,000





























F

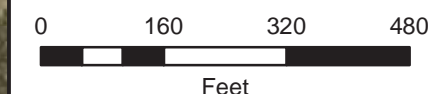
BTR Map Book Sub-Series

Version Date: 12/16/2011
20198 | BTR_SubMapBook.mxd

LEGEND

-  ROW
- Transmission_Staging_Stringing**
 -  Helo Site
 -  SY and Helo
 -  Staging Yard
 -  String Site
- Distribution_Staging_Stringing**
 -  Pull Site
 -  Staging Site
 -  Staging Site / Helo
 -  String Site
 -  250' Buffer
 -  100' Buffer
- BTR Vegetation Survey**
 -  Area Not Surveyed
 -  Buckwheat Scrub
 -  Chamise Chaparral
 -  Disturbed (Ruderal/Barren)
 -  Freshwater Seep/Open Water
 -  Mixed Oak Woodland
 -  Montane Forest
 -  Non-Native Grassland
 -  Oak Savanna
 -  Scrub Oak Scrub
 -  Semi-Desert Chaparral
 -  Southern Mixed Chaparral
 -  Southern Riparian Forest
 -  Urban and Developed/Ornamental Landscapes
 -  Pastureland/Cultivated Agriculture

Sub Series Page: 069-A
Master Map Book Page: MS-069



1 inch = 250 feet @ 11 x 17

SDGE 1:3,000





























F

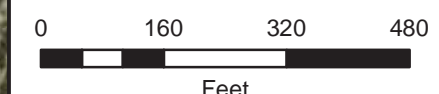
BTR Map Book Sub-Series

Version Date: 12/16/2011
20198 | BTR_SubMapBook.mxd

LEGEND

-  ROW
- Transmission_Staging_Stringing**
-  Helo Site
-  SY and Helo
-  Staging Yard
-  String Site
- Distribution_Staging_Stringing**
-  Pull Site
-  Staging Site
-  Staging Site / Helo
-  String Site
-  250' Buffer
-  100' Buffer
- BTR Vegetation Survey**
-  Area Not Surveyed
-  Buckwheat Scrub
-  Chamise Chaparral
-  Disturbed (Ruderal/Barren)
-  Freshwater Seep/Open Water
-  Mixed Oak Woodland
-  Montane Forest
-  Non-Native Grassland
-  Oak Savanna
-  Scrub Oak Scrub
-  Semi-Desert Chaparral
-  Southern Mixed Chaparral
-  Southern Riparian Forest
-  Urban and Developed/Ornamental Landscapes
-  Pastureland/Cultivated Agriculture

Sub Series Page: 069-B
Master Map Book Page: MS-069



1 inch = 250 feet @ 11 x 17



























1:3,000

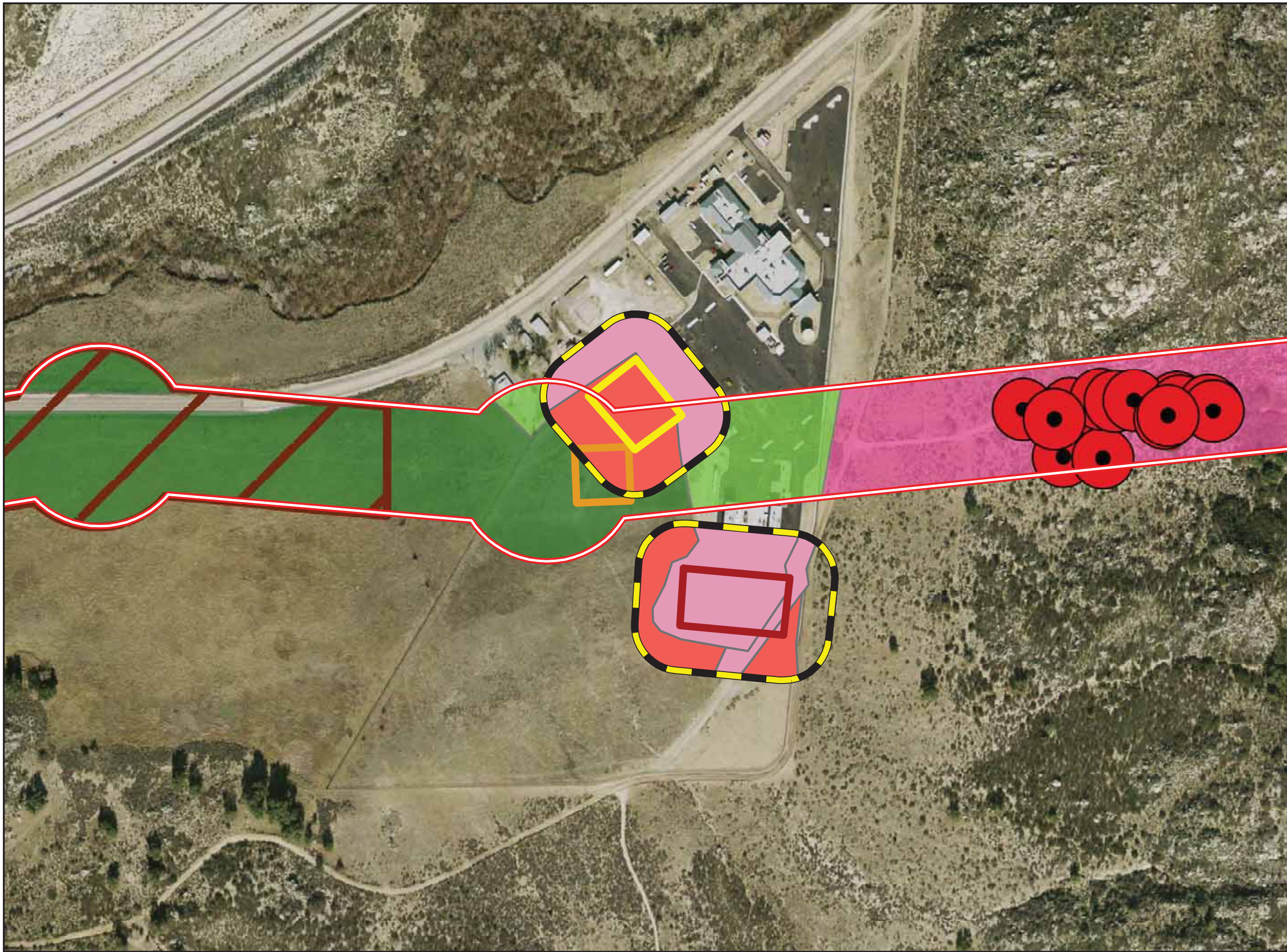


**BTR
Map Book Sub-Series**

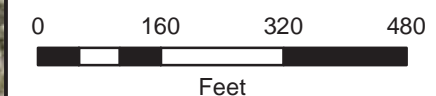
Version Date: 12/16/2011
20198 | BTR_SubMapBook.mxd

LEGEND

-  ROW
- Transmission_Staging_Stringing**
-  Helo Site
-  SY and Helo
-  Staging Yard
-  String Site
- Distribution_Staging_Stringing**
-  Pull Site
-  Staging Site
-  Staging Site / Helo
-  String Site
-  250' Buffer
-  100' Buffer
- BTR Vegetation Survey**
-  Area Not Surveyed
-  Buckwheat Scrub
-  Chamise Chaparral
-  Disturbed (Ruderal/Barren)
-  Freshwater Seep/Open Water
-  Mixed Oak Woodland
-  Montane Forest
-  Non-Native Grassland
-  Oak Savanna
-  Scrub Oak Scrub
-  Semi-Desert Chaparral
-  Southern Mixed Chaparral
-  Southern Riparian Forest
-  Urban and Developed/Ornamental Landscapes
-  Pastureland/Cultivated Agriculture



Sub Series Page: 070-A
Master Map Book Page: MS-070



1 inch = 250 feet @ 11 x 17





























1:3,000

F

BTR
Map Book Sub-Series

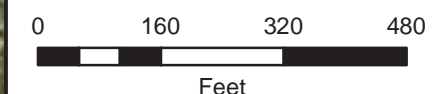
Version Date: 12/16/2011
20198 | BTR_SubMapBook.mxd

LEGEND

-  ROW
- Transmission_Staging_Stringing**
 -  Helo Site
 -  SY and Helo
 -  Staging Yard
 -  String Site
- Distribution_Staging_Stringing**
 -  Pull Site
 -  Staging Site
 -  Staging Site / Helo
 -  String Site
 -  250' Buffer
 -  100' Buffer
- BTR Vegetation Survey**
 -  Area Not Surveyed
 -  Buckwheat Scrub
 -  Chamise Chaparral
 -  Disturbed (Ruderal/Barren)
 -  Freshwater Seep/Open Water
 -  Mixed Oak Woodland
 -  Montane Forest
 -  Non-Native Grassland
 -  Oak Savanna
 -  Scrub Oak Scrub
 -  Semi-Desert Chaparral
 -  Southern Mixed Chaparral
 -  Southern Riparian Forest
 -  Urban and Developed/Ornamental Landscapes
 -  Pastureland/Cultivated Agriculture



Sub Series Page: 070-B
Master Map Book Page: MS-070



1 inch = 250 feet @ 11 x 17



























1:3,000

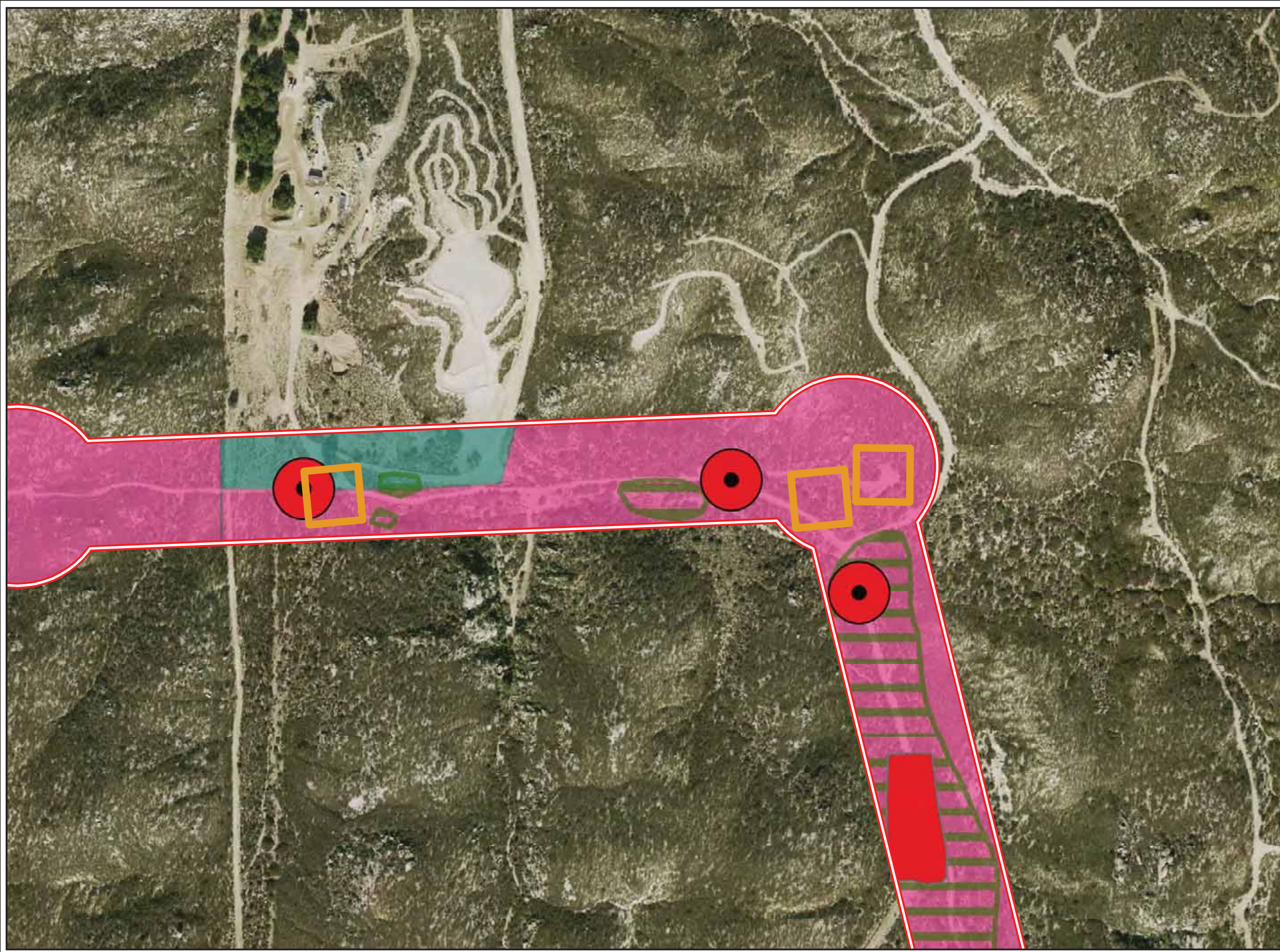


**BTR
Map Book Sub-Series**

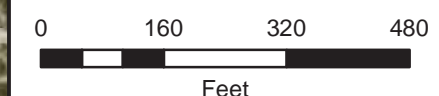
Version Date: 12/16/2011
20198 | BTR_SubMapBook.mxd

LEGEND

-  ROW
- Transmission_Staging_Stringing**
-  Helo Site
-  SY and Helo
-  Staging Yard
-  String Site
- Distribution_Staging_Stringing**
-  Pull Site
-  Staging Site
-  Staging Site / Helo
-  String Site
-  250' Buffer
-  100' Buffer
- BTR Vegetation Survey**
-  Area Not Surveyed
-  Buckwheat Scrub
-  Chamise Chaparral
-  Disturbed (Ruderal/Barren)
-  Freshwater Seep/Open Water
-  Mixed Oak Woodland
-  Montane Forest
-  Non-Native Grassland
-  Oak Savanna
-  Scrub Oak Scrub
-  Semi-Desert Chaparral
-  Southern Mixed Chaparral
-  Southern Riparian Forest
-  Urban and Developed/Ornamental Landscapes
-  Pastureland/Cultivated Agriculture



Sub Series Page: 070-B
Master Map Book Page: MS-071



1 inch = 250 feet @ 11 x 17



























1:3,000



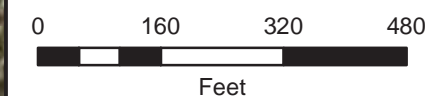
BTR Map Book Sub-Series

Version Date: 12/16/2011
20198 | BTR_SubMapBook.mxd

LEGEND

-  ROW
- Transmission_Staging_Stringing**
 -  Helo Site
 -  SY and Helo
 -  Staging Yard
 -  String Site
- Distribution_Staging_Stringing**
 -  Pull Site
 -  Staging Site
 -  Staging Site / Helo
 -  String Site
 -  250' Buffer
 -  100' Buffer
- BTR Vegetation Survey**
 -  Area Not Surveyed
 -  Buckwheat Scrub
 -  Chamise Chaparral
 -  Disturbed (Ruderal/Barren)
 -  Freshwater Seep/Open Water
 -  Mixed Oak Woodland
 -  Montane Forest
 -  Non-Native Grassland
 -  Oak Savanna
 -  Scrub Oak Scrub
 -  Semi-Desert Chaparral
 -  Southern Mixed Chaparral
 -  Southern Riparian Forest
 -  Urban and Developed/Ornamental Landscapes
 -  Pastureland/Cultivated Agriculture

Sub Series Page: 072-A
Master Map Book Page: MS-072



1 inch = 250 feet @ 11 x 17

1:3,000

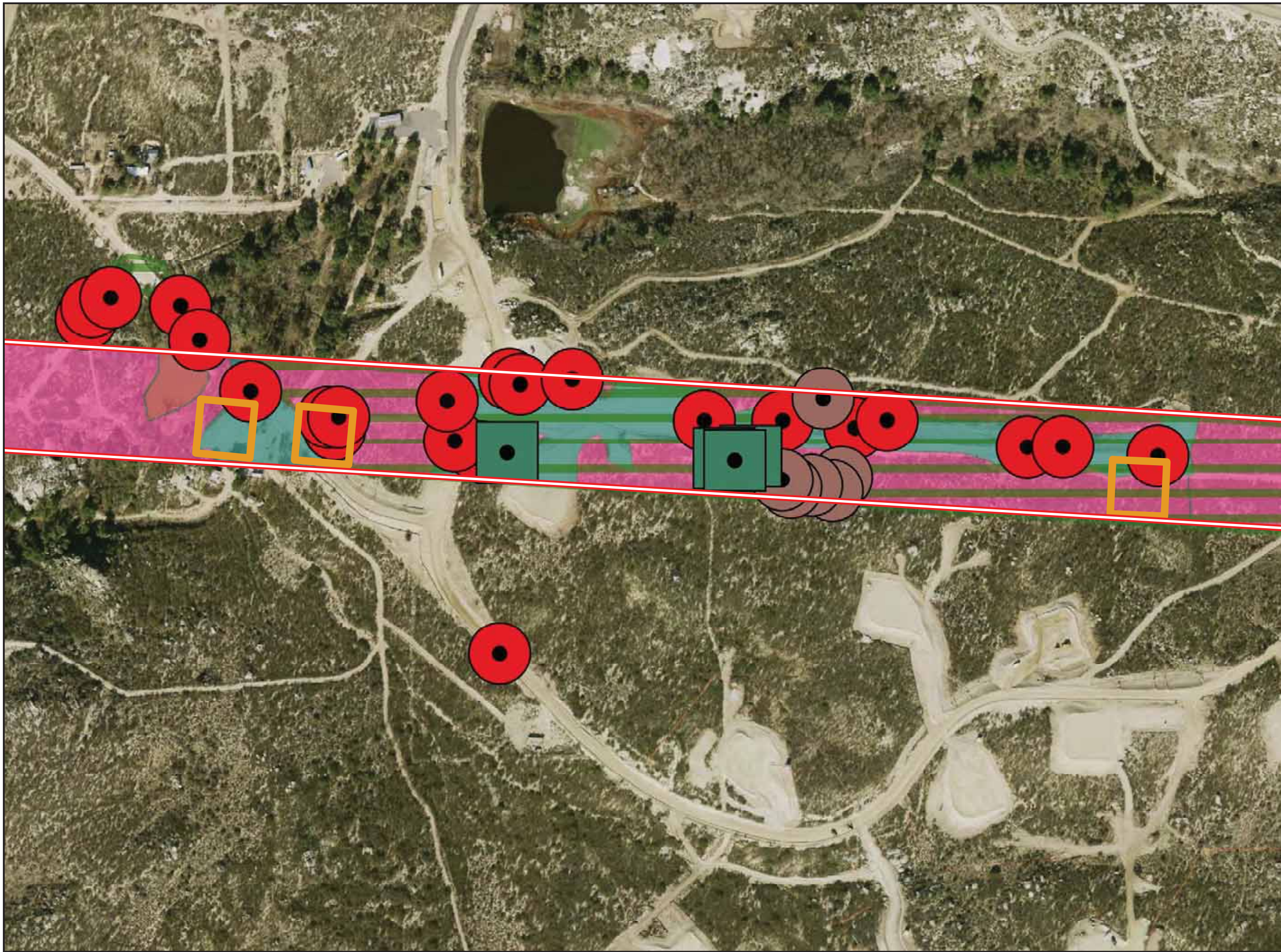


**BTR
Map Book Sub-Series**

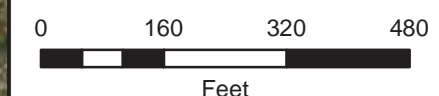
Version Date: 12/16/2011
20198 | BTR_SubMapBook.mxd

LEGEND

- ROW
- Transmission_Staging_Stringing**
- Helo Site
- SY and Helo
- Staging Yard
- String Site
- Distribution_Staging_Stringing**
- Pull Site
- Staging Site
- Staging Site / Helo
- String Site
- 250' Buffer
- 100' Buffer
- BTR Vegetation Survey**
- Area Not Surveyed
- Buckwheat Scrub
- Chamise Chaparral
- Disturbed (Ruderal/Barren)
- Freshwater Seep/Open Water
- Mixed Oak Woodland
- Montane Forest
- Non-Native Grassland
- Oak Savanna
- Scrub Oak Scrub
- Semi-Desert Chaparral
- Southern Mixed Chaparral
- Southern Riparian Forest
- Urban and Developed/Ornamental Landscapes
- Pastureland/Cultivated Agriculture



Sub Series Page: 073-A
Master Map Book Page: MS-073



1 inch = 250 feet @ 11 x 17

1:3,000



**BTR
Map Book Sub-Series**

Version Date: 12/16/2011
20198 | BTR_SubMapBook.mxd

LEGEND

- ROW
- Transmission_Staging_Stringing**
- Helo Site
- SY and Helo
- Staging Yard
- String Site
- Distribution_Staging_Stringing**
- Pull Site
- Staging Site
- Staging Site / Helo
- String Site
- 250' Buffer
- 100' Buffer
- BTR Vegetation Survey**
- Area Not Surveyed
- Buckwheat Scrub
- Chamise Chaparral
- Disturbed (Ruderal/Barren)
- Freshwater Seep/Open Water
- Mixed Oak Woodland
- Montane Forest
- Non-Native Grassland
- Oak Savanna
- Scrub Oak Scrub
- Semi-Desert Chaparral
- Southern Mixed Chaparral
- Southern Riparian Forest
- Urban and Developed/Ornamental Landscapes
- Pastureland/Cultivated Agriculture



Sub Series Page: 073-B
Master Map Book Page: MS-073



1 inch = 250 feet @ 11 x 17



1:3,000

F

BTR Map Book Sub-Series

Version Date: 12/16/2011
20198 | BTR_SubMapBook.mxd

LEGEND

 ROW

Transmission_Staging_Stringing

 Helo Site

 SY and Helo


 Staging Yard

 String Site

Distribution_Staging_Stringing

 Pull Site

 Staging Site

 Staging Site / Helo

 String Site

 250' Buffer


 100' Buffer


BTR Vegetation Survey


 Area Not Surveyed


 Buckwheat Scrub

 Chamise Chaparral


 Disturbed (Ruderal/Barren)


 Freshwater Seep/Open Water

 Mixed Oak Woodland

 Montane Forest


 Non-Native Grassland


 Oak Savanna

 Scrub Oak Scrub

 Semi-Desert Chaparral

 Southern Mixed Chaparral

 Southern Riparian Forest

 Urban and Developed/Ornamental Landscapes

 Pastureland/Cultivated Agriculture

Sub Series Page: 074-A

Master Map Book Page: MS-074

0 160 320 480

Feet

1 inch = 250 feet @ 11 x 17

1:3,000



San Diego Gas & Electric

F

**BTR
Map Book Sub-Series**

Version Date: 12/16/2011
20198 | BTR_SubMapBook.mxd

LEGEND

ROW

Transmission_Staging_Stringing

Helo Site

SY and Helo

Staging Yard

String Site

Distribution_Staging_Stringing

Pull Site

Staging Site

Staging Site / Helo

String Site

250' Buffer

100' Buffer

BTR Vegetation Survey

Area Not Surveyed

Buckwheat Scrub

Chamise Chaparral

Disturbed (Ruderal/Barren)

Freshwater Seep/Open Water

Mixed Oak Woodland

Montane Forest

Non-Native Grassland

Oak Savanna

Scrub Oak Scrub

Semi-Desert Chaparral

Southern Mixed Chaparral

Southern Riparian Forest

Urban and Developed/Ornamental Landscapes

Pastureland/Cultivated Agriculture

Sub Series Page: 075-A

Master Map Book Page: MS-075

0 160 320 480

Feet

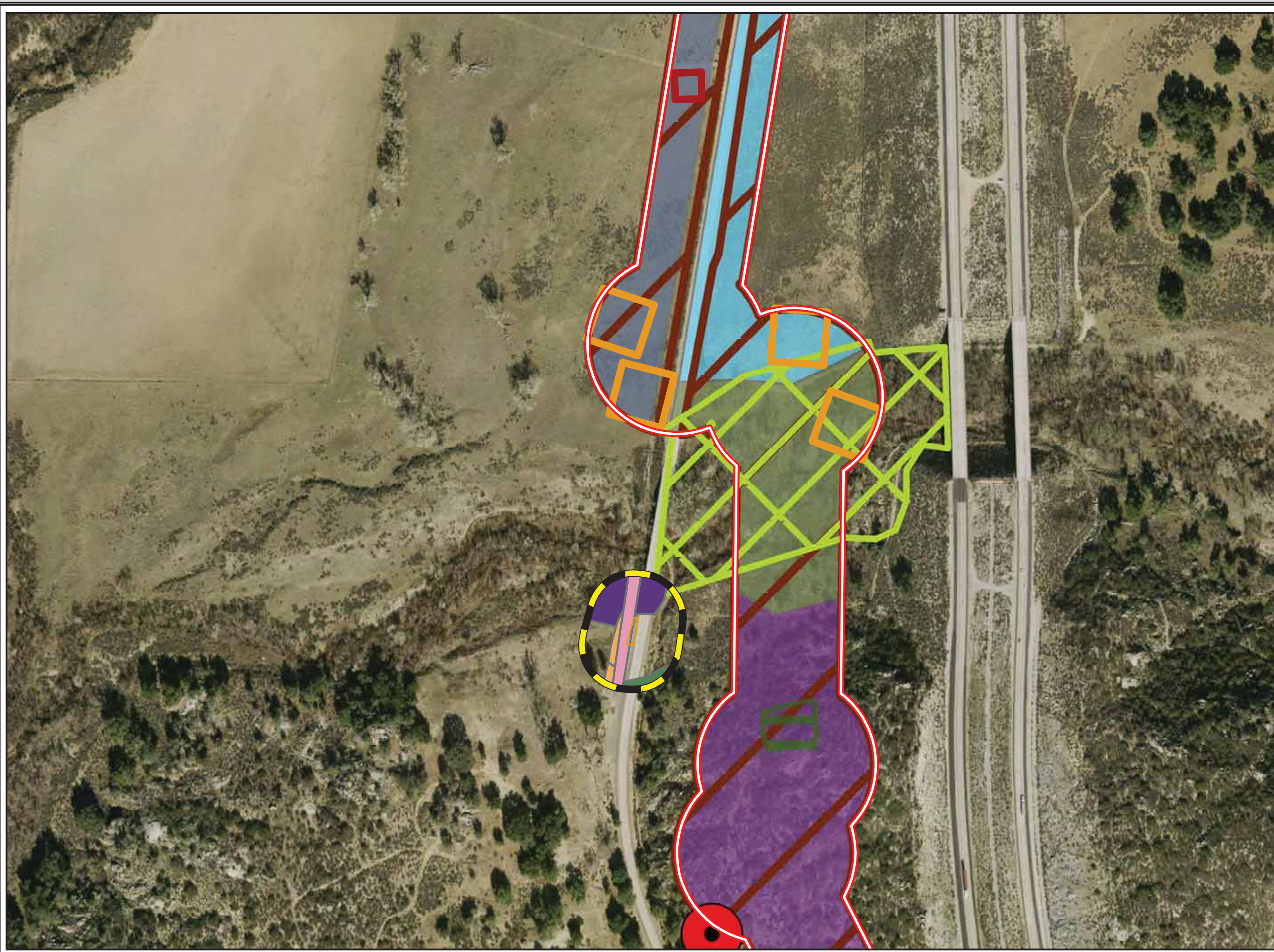
1 inch = 250 feet @ 11 x 17

1:3,000

SDGE

Sempri Energy

F



BTR Map Book Sub-Series

Version Date: 12/16/2011
20198 | BTR_SubMapBook.mxd

LEGEND

 ROW

Transmission_Staging_Stringing

 Helo Site

 SY and Helo

 Staging Yard

 String Site

Distribution_Staging_Stringing

 Pull Site

 Staging Site

 Staging Site / Helo


 String Site


 250' Buffer


 100' Buffer


BTR Vegetation Survey


 Area Not Surveyed

 Buckwheat Scrub

 Chamise Chaparral

 Disturbed (Ruderal/Barren)

 Freshwater Seep/Open Water

 Mixed Oak Woodland

 Montane Forest

 Non-Native Grassland

 Oak Savanna

 Scrub Oak Scrub

 Semi-Desert Chaparral

 Southern Mixed Chaparral

 Southern Riparian Forest

 Urban and Developed/Ornamental Landscapes

 Pastureland/Cultivated Agriculture

Sub Series Page: 075-B

Master Map Book Page: MS-075

0 160 320 480

Feet

1 inch = 250 feet @ 11 x 17

SDGE 1:3,000



























SDGE
Sempri Energy

F

**BTR
Map Book Sub-Series**

Version Date: 12/16/2011
20198 | BTR_SubMapBook.mxd

LEGEND

-  ROW
- Transmission_Staging_Stringing**
-  Helo Site
-  SY and Helo
-  Staging Yard
-  String Site
- Distribution_Staging_Stringing**
-  Pull Site
-  Staging Site
-  Staging Site / Helo
-  String Site
-  250' Buffer
-  100' Buffer
- BTR Vegetation Survey**
-  Area Not Surveyed
-  Buckwheat Scrub
-  Chamise Chaparral
-  Disturbed (Ruderal/Barren)
-  Freshwater Seep/Open Water
-  Mixed Oak Woodland
-  Montane Forest
-  Non-Native Grassland
-  Oak Savanna
-  Scrub Oak Scrub
-  Semi-Desert Chaparral
-  Southern Mixed Chaparral
-  Southern Riparian Forest
-  Urban and Developed/Ornamental Landscapes
-  Pastureland/Cultivated Agriculture

Sub Series Page: 076-A
Master Map Book Page: MS-076

0 160 320 480


Feet

1 inch = 250 feet @ 11 x 17

1:3,000



F



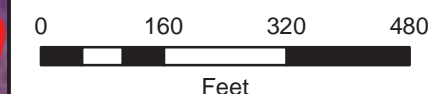
**BTR
Map Book Sub-Series**

Version Date: 12/16/2011
20198 | BTR_SubMapBook.mxd

LEGEND

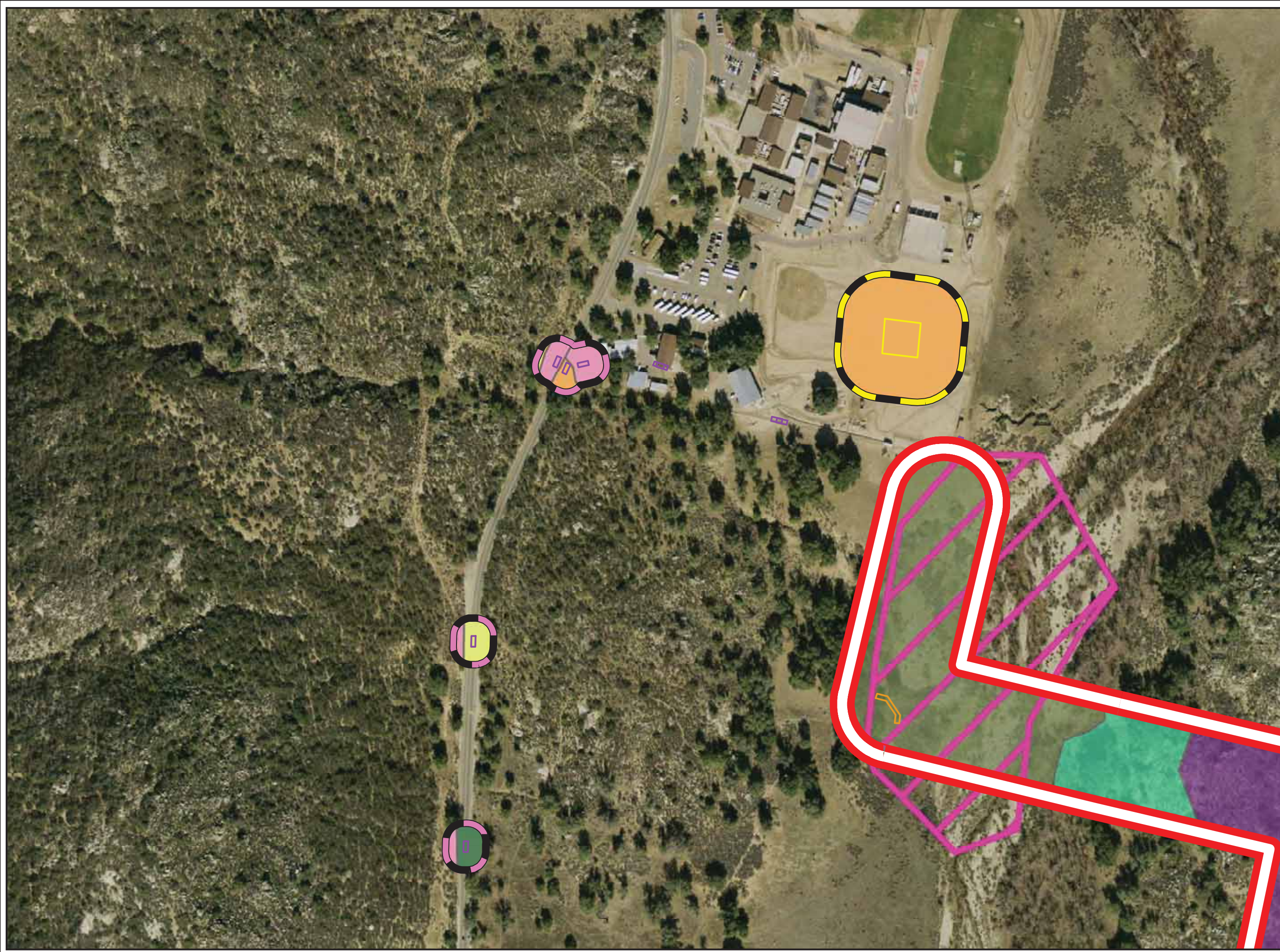
- ROW
- Transmission_Staging_Stringing**
- Helo Site
- SY and Helo
- Staging Yard
- String Site
- Distribution_Staging_Stringing**
- Pull Site
- Staging Site
- Staging Site / Helo
- String Site
- 250' Buffer
- 100' Buffer
- BTR Vegetation Survey**
- Area Not Surveyed
- Buckwheat Scrub
- Chamise Chaparral
- Disturbed (Ruderal/Barren)
- Freshwater Seep/Open Water
- Mixed Oak Woodland
- Montane Forest
- Non-Native Grassland
- Oak Savanna
- Scrub Oak Scrub
- Semi-Desert Chaparral
- Southern Mixed Chaparral
- Southern Riparian Forest
- Urban and Developed/Ornamental Landscapes
- Pastureland/Cultivated Agriculture

Sub Series Page: 076-B
Master Map Book Page: MS-076



1 inch = 250 feet @ 11 x 17

1:3,000



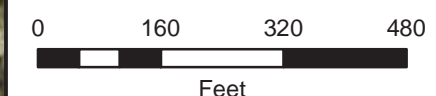
**BTR
Map Book Sub-Series**

Version Date: 12/16/2011
20198 | BTR_SubMapBook.mxd

LEGEND

- ROW
- Transmission_Staging_Stringing**
- Helo Site
- SY and Helo
- Staging Yard
- String Site
- Distribution_Staging_Stringing**
- Pull Site
- Staging Site
- Staging Site / Helo
- String Site
- 250' Buffer
- 100' Buffer
- BTR Vegetation Survey**
- Area Not Surveyed
- Buckwheat Scrub
- Chamise Chaparral
- Disturbed (Ruderal/Barren)
- Freshwater Seep/Open Water
- Mixed Oak Woodland
- Montane Forest
- Non-Native Grassland
- Oak Savanna
- Scrub Oak Scrub
- Semi-Desert Chaparral
- Southern Mixed Chaparral
- Southern Riparian Forest
- Urban and Developed/Ornamental Landscapes
- Pastureland/Cultivated Agriculture

Sub Series Page: 078-A
Master Map Book Page: MS-078



1 inch = 250 feet @ 11 x 17

SDGE 1:3,000



F



BTR
Map Book Sub-Series

Version Date: 12/16/2011
20198 | BTR_SubMapBook.mxd

LEGEND

 ROW

Transmission_Staging_Stringing

 Helo Site

 SY and Helo

 Staging Yard

 String Site

Distribution_Staging_Stringing

 Pull Site

 Staging Site

 Staging Site / Helo

 String Site


 250' Buffer


 100' Buffer

BTR Vegetation Survey


 Area Not Surveyed

 Buckwheat Scrub

 Chamise Chaparral

 Disturbed (Ruderal/Barren)

 Freshwater Seep/Open Water

 Mixed Oak Woodland

 Montane Forest

 Non-Native Grassland

 Oak Savanna

 Scrub Oak Scrub

 Semi-Desert Chaparral

 Southern Mixed Chaparral

 Southern Riparian Forest

 Urban and Developed/Ornamental Landscapes

 Pastureland/Cultivated Agriculture

Sub Series Page: 078-B

Master Map Book Page: MS-078

0 160 320 480

Feet

1 inch = 250 feet @ 11 x 17

1:3,000



F

BTR Map Book Sub-Series

Version Date: 12/16/2011
20198 | BTR_SubMapBook.mxd

LEGEND

 ROW

Transmission_Staging_Stringing

 Helo Site

 SY and Helo


 Staging Yard

 String Site

Distribution_Staging_Stringing

 Pull Site

 Staging Site


 Staging Site / Helo


 String Site

 250' Buffer


 100' Buffer


BTR Vegetation Survey


 Area Not Surveyed

 Buckwheat Scrub

 Chamise Chaparral

 Disturbed (Ruderal/Barren)


 Freshwater Seep/Open Water

 Mixed Oak Woodland

 Montane Forest

 Non-Native Grassland

 Oak Savanna

 Scrub Oak Scrub

 Semi-Desert Chaparral

 Southern Mixed Chaparral

 Southern Riparian Forest

 Urban and Developed/Ornamental Landscapes

 Pastureland/Cultivated Agriculture

Sub Series Page: 080-A

Master Map Book Page: MS-080

0 160 320 480

Feet

1 inch = 250 feet @ 11 x 17

1:3,000



F

**BTR
Map Book Sub-Series**

Version Date: 12/16/2011
20198 | BTR_SubMapBook.mxd

LEGEND

ROW

Transmission_Staging_Stringing

Helo Site

SY and Helo

Staging Yard

String Site

Distribution_Staging_Stringing

Pull Site

Staging Site

Staging Site / Helo

String Site

250' Buffer

100' Buffer

BTR Vegetation Survey

Area Not Surveyed

Buckwheat Scrub

Chamise Chaparral

Disturbed (Ruderal/Barren)

Freshwater Seep/Open Water

Mixed Oak Woodland

Montane Forest

Non-Native Grassland

Oak Savanna

Scrub Oak Scrub

Semi-Desert Chaparral

Southern Mixed Chaparral

Southern Riparian Forest

Urban and Developed/Ornamental Landscapes

Pastureland/Cultivated Agriculture

Sub Series Page: 080-B

Master Map Book Page: MS-080

0 160 320 480

Feet

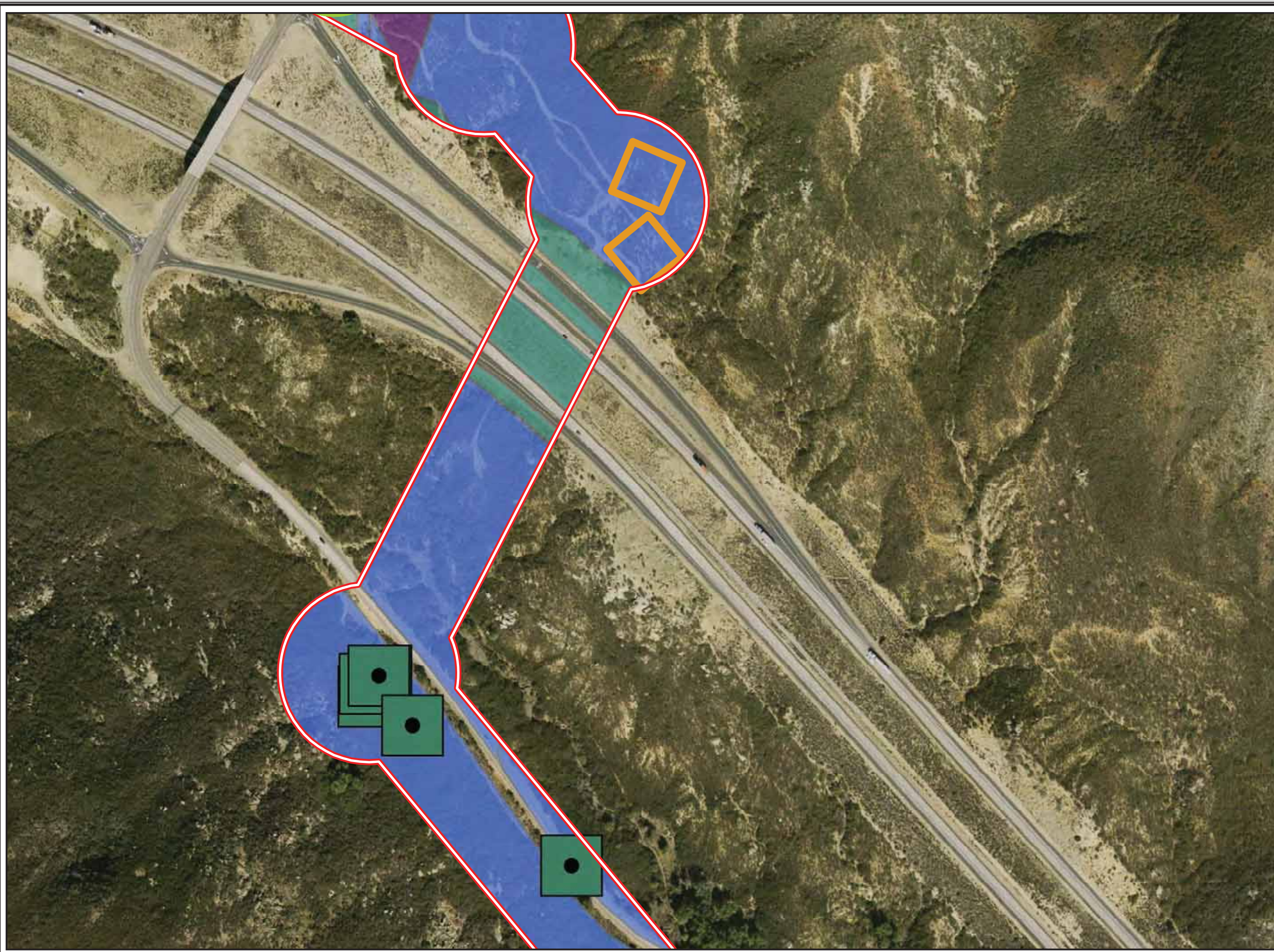
1 inch = 250 feet @ 11 x 17

1:3,000



San Diego Gas & Electric

F



**BTR
Map Book Sub-Series**

Version Date: 12/16/2011
20198 | BTR_SubMapBook.mxd

LEGEND

ROW

Transmission_Staging_Stringing

Helo Site

SY and Helo

Staging Yard

String Site

Distribution_Staging_Stringing

Pull Site

Staging Site

Staging Site / Helo

String Site

250' Buffer

100' Buffer

BTR Vegetation Survey

Area Not Surveyed

Buckwheat Scrub

Chamise Chaparral

Disturbed (Ruderal/Barren)

Freshwater Seep/Open Water

Mixed Oak Woodland

Montane Forest

Non-Native Grassland

Oak Savanna

Scrub Oak Scrub

Semi-Desert Chaparral

Southern Mixed Chaparral

Southern Riparian Forest

Urban and Developed/Ornamental Landscapes

Pastureland/Cultivated Agriculture

Sub Series Page: 080-C

Master Map Book Page: MS-080

0 160 320 480

Feet

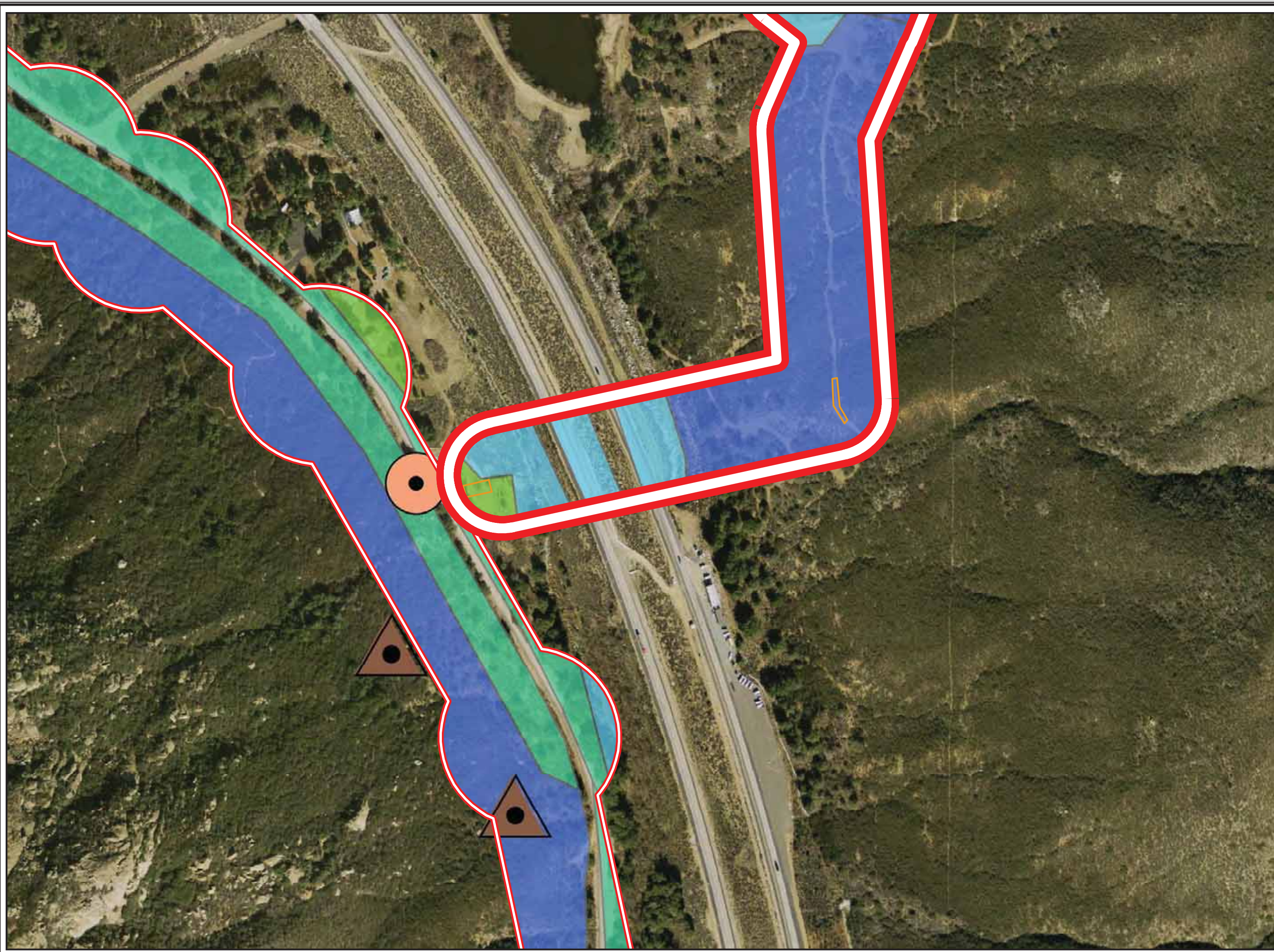
1 inch = 250 feet @ 11 x 17

1:3,000



San Diego Gas & Electric


F



BTR
Map Book Sub-Series

Version Date: 12/16/2011
20198 | BTR_SubMapBook.mxd

LEGEND

 ROW

Transmission_Staging_Stringing

 Helo Site

 SY and Helo


 Staging Yard

 String Site

Distribution_Staging_Stringing

 Pull Site

 Staging Site

 Staging Site / Helo


 String Site

 250' Buffer


 100' Buffer


BTR Vegetation Survey


 Area Not Surveyed

 Buckwheat Scrub

 Chamise Chaparral


 Disturbed (Ruderal/Barren)


 Freshwater Seep/Open Water

 Mixed Oak Woodland

 Montane Forest

 Non-Native Grassland

 Oak Savanna

 Scrub Oak Scrub

 Semi-Desert Chaparral

 Southern Mixed Chaparral

 Southern Riparian Forest

 Urban and Developed/Ornamental Landscapes

 Pastureland/Cultivated Agriculture

Sub Series Page: 081-A

Master Map Book Page: MS-081

0 160 320 480

Feet

1 inch = 250 feet @ 11 x 17

1:3,000



F

**BTR
Map Book Sub-Series**

Version Date: 12/16/2011
20198 | BTR_SubMapBook.mxd

LEGEND

ROW

Transmission_Staging_Stringing

Helo Site

SY and Helo

Staging Yard

String Site

Distribution_Staging_Stringing

Pull Site

Staging Site

Staging Site / Helo

String Site

250' Buffer

100' Buffer

BTR Vegetation Survey

Area Not Surveyed

Buckwheat Scrub

Chamise Chaparral

Disturbed (Ruderal/Barren)

Freshwater Seep/Open Water

Mixed Oak Woodland

Montane Forest

Non-Native Grassland

Oak Savanna

Scrub Oak Scrub

Semi-Desert Chaparral

Southern Mixed Chaparral

Southern Riparian Forest

Urban and Developed/Ornamental Landscapes

Pastureland/Cultivated Agriculture

Sub Series Page: 081-B


Master Map Book Page: MS-081

0 160 320 480

Feet

1 inch = 250 feet @ 11 x 17

1:3,000



SDGE
Sempri Energy

F

BTR Map Book Sub-Series

Version Date: 12/16/2011
20198 | BTR_SubMapBook.mxd

LEGEND

 ROW

Transmission_Staging_Stringing

 Helo Site

 SY and Helo

 Staging Yard

 String Site

Distribution_Staging_Stringing

 Pull Site

 Staging Site

 Staging Site / Helo


 String Site


 250' Buffer

 100' Buffer


BTR Vegetation Survey


 Area Not Surveyed

 Buckwheat Scrub


 Chamise Chaparral


 Disturbed (Ruderal/Barren)

 Freshwater Seep/Open Water

 Mixed Oak Woodland


 Montane Forest

 Non-Native Grassland

 Oak Savanna

 Scrub Oak Scrub

 Semi-Desert Chaparral

 Southern Mixed Chaparral

 Southern Riparian Forest

 Urban and Developed/Ornamental Landscapes

 Pastureland/Cultivated Agriculture

Sub Series Page: 081-C

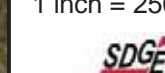
Master Map Book Page: MS-081

0 160 320 480

Feet

1 inch = 250 feet @ 11 x 17

1:3,000





























SDGE
Sagehen Energy

F

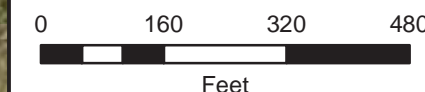
**BTR
Map Book Sub-Series**

Version Date: 12/16/2011
20198 | BTR_SubMapBook.mxd

LEGEND

-  ROW
- Transmission_Staging_Stringing**
-  Helo Site
-  SY and Helo
-  Staging Yard
-  String Site
- Distribution_Staging_Stringing**
-  Pull Site
-  Staging Site
-  Staging Site / Helo
-  String Site
-  250' Buffer
-  100' Buffer
- BTR Vegetation Survey**
-  Area Not Surveyed
-  Buckwheat Scrub
-  Chamise Chaparral
-  Disturbed (Ruderal/Barren)
-  Freshwater Seep/Open Water
-  Mixed Oak Woodland
-  Montane Forest
-  Non-Native Grassland
-  Oak Savanna
-  Scrub Oak Scrub
-  Semi-Desert Chaparral
-  Southern Mixed Chaparral
-  Southern Riparian Forest
-  Urban and Developed/Ornamental Landscapes
-  Pastureland/Cultivated Agriculture

Sub Series Page: 082-A
Master Map Book Page: MS-082

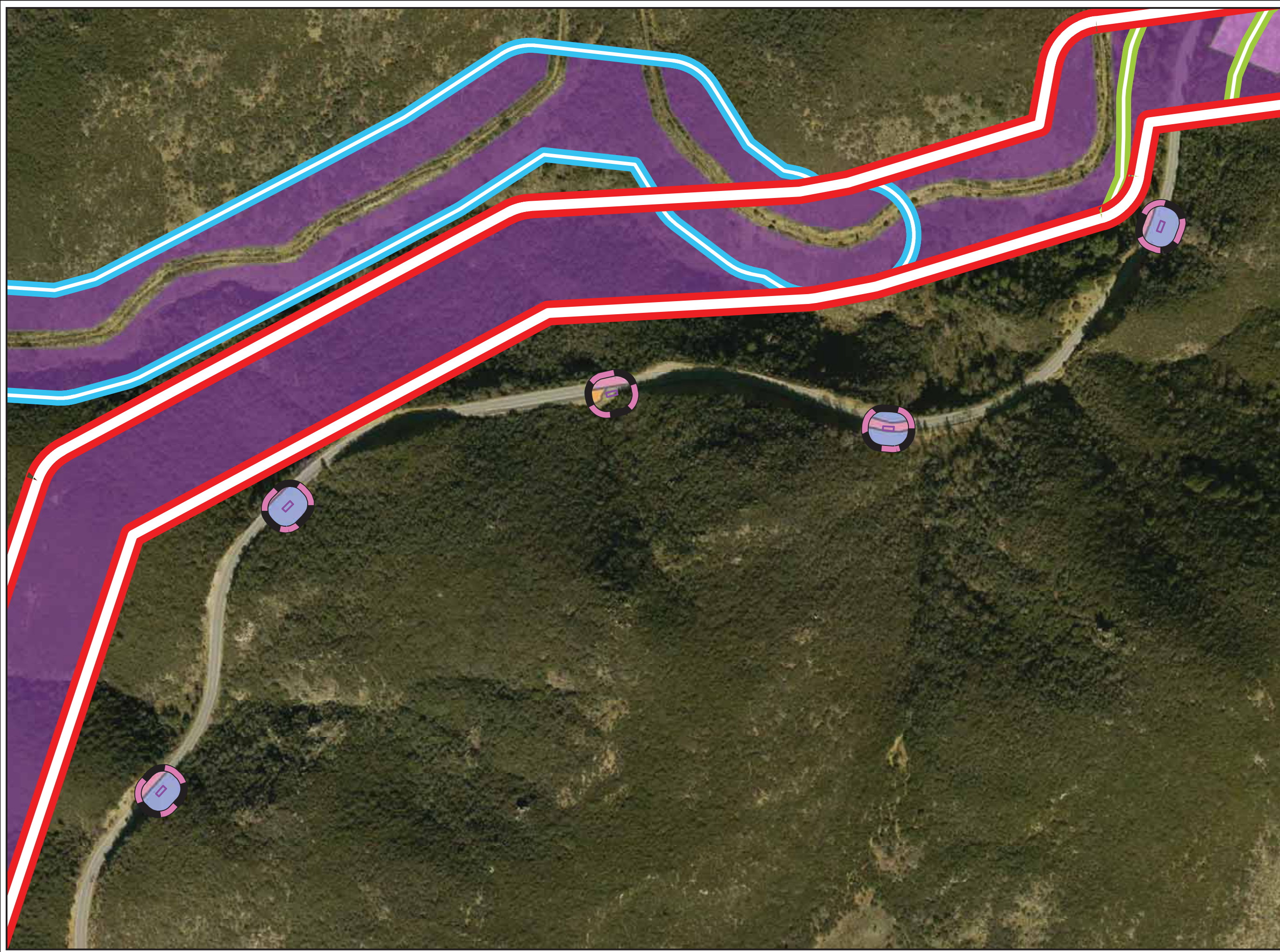


1 inch = 250 feet @ 11 x 17



1:3,000

F



BTR
Map Book Sub-Series

Version Date: 12/16/2011
20198 | BTR_SubMapBook.mxd

LEGEND

 ROW

Transmission_Staging_Stringing

 Helo Site

 SY and Helo

 Staging Yard

 String Site

Distribution_Staging_Stringing

 Pull Site

 Staging Site

 Staging Site / Helo

 String Site


 250' Buffer


 100' Buffer

BTR Vegetation Survey

 Area Not Surveyed

 Buckwheat Scrub

 Chamise Chaparral

 Disturbed (Ruderal/Barren)

 Freshwater Seep/Open Water

 Mixed Oak Woodland

 Montane Forest

 Non-Native Grassland

 Oak Savanna

 Scrub Oak Scrub

 Semi-Desert Chaparral

 Southern Mixed Chaparral

 Southern Riparian Forest

 Urban and Developed/Ornamental Landscapes

 Pastureland/Cultivated Agriculture

Sub Series Page: 082-B

Master Map Book Page: MS-082

0 160 320 480



Feet

1 inch = 250 feet @ 11 x 17

1:3,000





























F

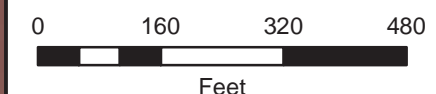
BTR Map Book Sub-Series

Version Date: 12/16/2011
20198 | BTR_SubMapBook.mxd

LEGEND

-  ROW
- Transmission_Staging_Stringing**
 -  Helo Site
 -  SY and Helo
 -  Staging Yard
 -  String Site
- Distribution_Staging_Stringing**
 -  Pull Site
 -  Staging Site
 -  Staging Site / Helo
 -  String Site
 -  250' Buffer
 -  100' Buffer
- BTR Vegetation Survey**
 -  Area Not Surveyed
 -  Buckwheat Scrub
 -  Chamise Chaparral
 -  Disturbed (Ruderal/Barren)
 -  Freshwater Seep/Open Water
 -  Mixed Oak Woodland
 -  Montane Forest
 -  Non-Native Grassland
 -  Oak Savanna
 -  Scrub Oak Scrub
 -  Semi-Desert Chaparral
 -  Southern Mixed Chaparral
 -  Southern Riparian Forest
 -  Urban and Developed/Ornamental Landscapes
 -  Pastureland/Cultivated Agriculture

Sub Series Page: 082-C
Master Map Book Page: MS-082



1 inch = 250 feet @ 11 x 17

1:3,000



BTR Map Book Sub-Series

Version Date: 12/16/2011
20198 | BTR_SubMapBook.mxd

LEGEND

 ROW

Transmission_Staging_Stringing

 Helo Site

 SY and Helo


 Staging Yard

 String Site

Distribution_Staging_Stringing

 Pull Site

 Staging Site


 Staging Site / Helo


 String Site

 250' Buffer


 100' Buffer


BTR Vegetation Survey


 Area Not Surveyed

 Buckwheat Scrub

 Chamise Chaparral

 Disturbed (Ruderal/Barren)


 Freshwater Seep/Open Water


 Mixed Oak Woodland

 Montane Forest

 Non-Native Grassland

 Oak Savanna

 Scrub Oak Scrub

 Semi-Desert Chaparral

 Southern Mixed Chaparral

 Southern Riparian Forest


 Urban and Developed/Ornamental Landscapes

 Pastureland/Cultivated Agriculture

Sub Series Page: 083-A

Master Map Book Page: MS-083

0 160 320 480



Feet

1 inch = 250 feet @ 11 x 17



1:3,000





























F

**BTR
Map Book Sub-Series**

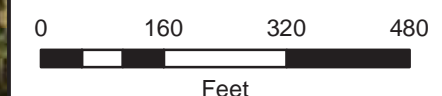
Version Date: 12/16/2011
20198 | BTR_SubMapBook.mxd

LEGEND

-  ROW
- Transmission_Staging_Stringing**
-  Helo Site
-  SY and Helo
-  Staging Yard
-  String Site
- Distribution_Staging_Stringing**
-  Pull Site
-  Staging Site
-  Staging Site / Helo
-  String Site
-  250' Buffer
-  100' Buffer
- BTR Vegetation Survey**
-  Area Not Surveyed
-  Buckwheat Scrub
-  Chamise Chaparral
-  Disturbed (Ruderal/Barren)
-  Freshwater Seep/Open Water
-  Mixed Oak Woodland
-  Montane Forest
-  Non-Native Grassland
-  Oak Savanna
-  Scrub Oak Scrub
-  Semi-Desert Chaparral
-  Southern Mixed Chaparral
-  Southern Riparian Forest
-  Urban and Developed/Ornamental Landscapes
-  Pastureland/Cultivated Agriculture



Sub Series Page: 083-B
Master Map Book Page: MS-083



1 inch = 250 feet @ 11 x 17
1:3,000



F

BTR Map Book Sub-Series


Version Date: 12/16/2011
20198 | BTR_SubMapBook.mxd

LEGEND

 ROW

Transmission_Staging_Stringing

 Helo Site

 SY and Helo


 Staging Yard

 String Site

Distribution_Staging_Stringing

 Pull Site

 Staging Site


 Staging Site / Helo


 String Site

 250' Buffer


 100' Buffer


BTR Vegetation Survey


 Area Not Surveyed


 Buckwheat Scrub


 Chamise Chaparral


 Disturbed (Ruderal/Barren)


 Freshwater Seep/Open Water


 Mixed Oak Woodland

 Montane Forest


 Non-Native Grassland


 Oak Savanna

 Scrub Oak Scrub

 Semi-Desert Chaparral

 Southern Mixed Chaparral

 Southern Riparian Forest

 Urban and Developed/Ornamental Landscapes

 Pastureland/Cultivated Agriculture

Sub Series Page: 083-C

Master Map Book Page: MS-083

0 160 320 480

Feet

1 inch = 250 feet @ 11 x 17

1:3,000





























SDGE
Sempri Energy

F

**BTR
Map Book Sub-Series**

Version Date: 12/16/2011
20198 | BTR_SubMapBook.mxd

LEGEND

-  ROW
- Transmission_Staging_Stringing**
-  Helo Site
-  SY and Helo
-  Staging Yard
-  String Site
- Distribution_Staging_Stringing**
-  Pull Site
-  Staging Site
-  Staging Site / Helo
-  String Site
-  250' Buffer
-  100' Buffer
- BTR Vegetation Survey**
-  Area Not Surveyed
-  Buckwheat Scrub
-  Chamise Chaparral
-  Disturbed (Ruderal/Barren)
-  Freshwater Seep/Open Water
-  Mixed Oak Woodland
-  Montane Forest
-  Non-Native Grassland
-  Oak Savanna
-  Scrub Oak Scrub
-  Semi-Desert Chaparral
-  Southern Mixed Chaparral
-  Southern Riparian Forest
-  Urban and Developed/Ornamental Landscapes
-  Pastureland/Cultivated Agriculture

Sub Series Page: 084-A
Master Map Book Page: MS-084





























1 inch = 250 feet @ 11 x 17
1:3,000



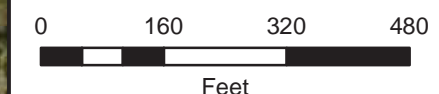
BTR
Map Book Sub-Series

Version Date: 12/16/2011
 20198 | BTR_SubMapBook.mxd

LEGEND

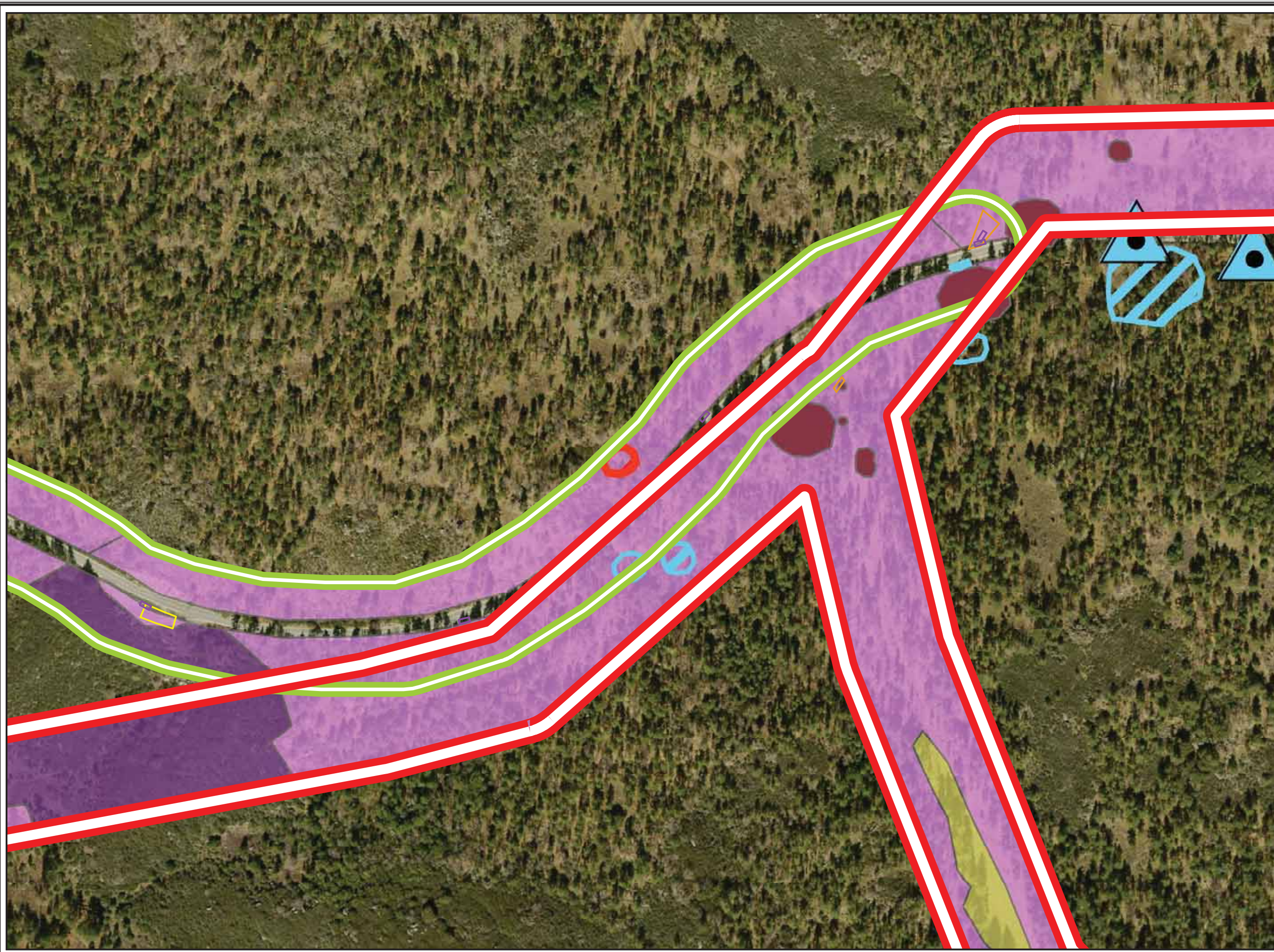
-  ROW
- Transmission_Staging_Stringing**
-  Helo Site
-  SY and Helo
-  Staging Yard
-  String Site
- Distribution_Staging_Stringing**
-  Pull Site
-  Staging Site
-  Staging Site / Helo
-  String Site
-  250' Buffer
-  100' Buffer
- BTR Vegetation Survey**
-  Area Not Surveyed
-  Buckwheat Scrub
-  Chamise Chaparral
-  Disturbed (Ruderal/Barren)
-  Freshwater Seep/Open Water
-  Mixed Oak Woodland
-  Montane Forest
-  Non-Native Grassland
-  Oak Savanna
-  Scrub Oak Scrub
-  Semi-Desert Chaparral
-  Southern Mixed Chaparral
-  Southern Riparian Forest
-  Urban and Developed/Ornamental Landscapes
-  Pastureland/Cultivated Agriculture

Sub Series Page: 084-B
 Master Map Book Page: MS-084



1 inch = 250 feet @ 11 x 17

1:3,000



BTR Map Book Sub-Series

Version Date: 12/16/2011
20198 | BTR_SubMapBook.mxd

LEGEND

 ROW

Transmission_Staging_Stringing

 Helo Site

 SY and Helo


 Staging Yard

 String Site

Distribution_Staging_Stringing

 Pull Site

 Staging Site


 Staging Site / Helo


 String Site


 250' Buffer


 100' Buffer


BTR Vegetation Survey


 Area Not Surveyed


 Buckwheat Scrub

 Chamise Chaparral


 Disturbed (Ruderal/Barren)


 Freshwater Seep/Open Water

 Mixed Oak Woodland

 Montane Forest

 Non-Native Grassland

 Oak Savanna

 Scrub Oak Scrub

 Semi-Desert Chaparral

 Southern Mixed Chaparral

 Southern Riparian Forest

 Urban and Developed/Ornamental Landscapes

 Pastureland/Cultivated Agriculture

Sub Series Page: 084-C

Master Map Book Page: MS-084

0 160 320 480

Feet

1 inch = 250 feet @ 11 x 17

SDGE 1:3,000

SDGE
Sage Energy

F

BTR
Map Book Sub-Series

Version Date: 12/16/2011
20198 | BTR_SubMapBook.mxd

LEGEND

ROW

Transmission_Staging_Stringing

Helo Site

SY and Helo

Staging Yard

String Site

Distribution_Staging_Stringing

Pull Site

Staging Site

Staging Site / Helo

String Site

250' Buffer

100' Buffer

BTR Vegetation Survey

Area Not Surveyed

Buckwheat Scrub

Chamise Chaparral

Disturbed (Ruderal/Barren)

Freshwater Seep/Open Water

Mixed Oak Woodland

Montane Forest

Non-Native Grassland

Oak Savanna

Scrub Oak Scrub

Semi-Desert Chaparral

Southern Mixed Chaparral

Southern Riparian Forest

Urban and Developed/Ornamental Landscapes

Pastureland/Cultivated Agriculture

Sub Series Page: 086-A


Master Map Book Page: MS-086

0 160 320 480

Feet

1 inch = 250 feet @ 11 x 17

1:3,000



SDGE
Sagehen Energy

F

BTR Map Book Sub-Series

Version Date: 12/16/2011
20198 | BTR_SubMapBook.mxd

LEGEND

 ROW

Transmission_Staging_Stringing

 Helo Site

 SY and Helo

 Staging Yard

 String Site

Distribution_Staging_Stringing

 Pull Site

 Staging Site

 Staging Site / Helo


 String Site


 250' Buffer

 100' Buffer

BTR Vegetation Survey


 Area Not Surveyed

 Buckwheat Scrub

 Chamise Chaparral


 Disturbed (Ruderal/Barren)


 Freshwater Seep/Open Water

 Mixed Oak Woodland

 Montane Forest


 Non-Native Grassland

 Oak Savanna

 Scrub Oak Scrub

 Semi-Desert Chaparral

 Southern Mixed Chaparral

 Southern Riparian Forest

 Urban and Developed/Ornamental Landscapes

 Pastureland/Cultivated Agriculture

Sub Series Page: 086-B

Master Map Book Page: MS-086

0 160 320 480

Feet

1 inch = 250 feet @ 11 x 17

1:3,000





























SDGE
Sempri Energy

F

BTR Map Book Sub-Series

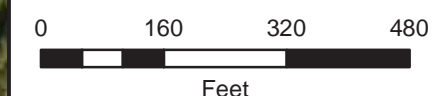
Version Date: 12/16/2011
20198 | BTR_SubMapBook.mxd

LEGEND

-  ROW
- Transmission_Staging_Stringing**
 -  Helo Site
 -  SY and Helo
 -  Staging Yard
 -  String Site
- Distribution_Staging_Stringing**
 -  Pull Site
 -  Staging Site
 -  Staging Site / Helo
 -  String Site
 -  250' Buffer
 -  100' Buffer
- BTR Vegetation Survey**
 -  Area Not Surveyed
 -  Buckwheat Scrub
 -  Chamise Chaparral
 -  Disturbed (Ruderal/Barren)
 -  Freshwater Seep/Open Water
 -  Mixed Oak Woodland
 -  Montane Forest
 -  Non-Native Grassland
 -  Oak Savanna
 -  Scrub Oak Scrub
 -  Semi-Desert Chaparral
 -  Southern Mixed Chaparral
 -  Southern Riparian Forest
 -  Urban and Developed/Ornamental Landscapes
 -  Pastureland/Cultivated Agriculture

Sub Series Page: 087-A

Master Map Book Page: MS-087



1 inch = 250 feet @ 11 x 17

1:3,000





























F

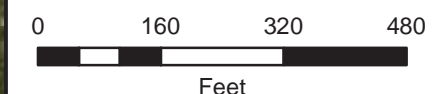
**BTR
Map Book Sub-Series**

Version Date: 12/16/2011
20198 | BTR_SubMapBook.mxd

LEGEND

-  ROW
- Transmission_Staging_Stringing**
-  Helo Site
-  SY and Helo
-  Staging Yard
-  String Site
- Distribution_Staging_Stringing**
-  Pull Site
-  Staging Site
-  Staging Site / Helo
-  String Site
-  250' Buffer
-  100' Buffer
- BTR Vegetation Survey**
-  Area Not Surveyed
-  Buckwheat Scrub
-  Chamise Chaparral
-  Disturbed (Ruderal/Barren)
-  Freshwater Seep/Open Water
-  Mixed Oak Woodland
-  Montane Forest
-  Non-Native Grassland
-  Oak Savanna
-  Scrub Oak Scrub
-  Semi-Desert Chaparral
-  Southern Mixed Chaparral
-  Southern Riparian Forest
-  Urban and Developed/Ornamental Landscapes
-  Pastureland/Cultivated Agriculture

Sub Series Page: 087-B
Master Map Book Page: MS-087

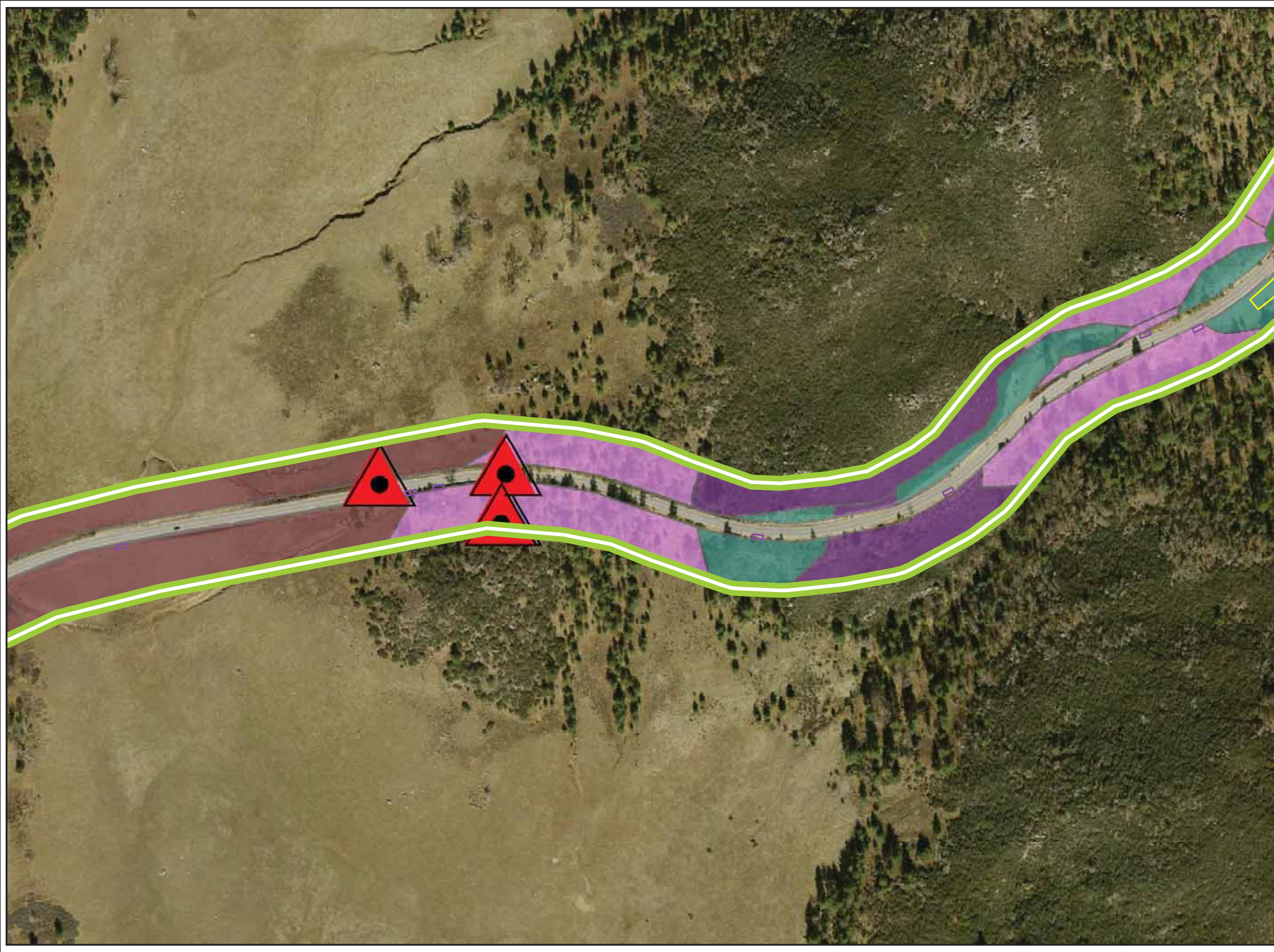


1 inch = 250 feet @ 11 x 17

1:3,000



F



BTR Map Book Sub-Series

Version Date: 12/16/2011
20198 | BTR_SubMapBook.mxd

LEGEND

 ROW

Transmission_Staging_Stringing

 Helo Site

 SY and Helo


 Staging Yard

 String Site

Distribution_Staging_Stringing

 Pull Site

 Staging Site


 Staging Site / Helo


 String Site

 250' Buffer


 100' Buffer


BTR Vegetation Survey


 Area Not Surveyed

 Buckwheat Scrub

 Chamise Chaparral

 Disturbed (Ruderal/Barren)


 Freshwater Seep/Open Water

 Mixed Oak Woodland

 Montane Forest

 Non-Native Grassland

 Oak Savanna

 Scrub Oak Scrub

 Semi-Desert Chaparral

 Southern Mixed Chaparral

 Southern Riparian Forest

 Urban and Developed/Ornamental Landscapes

 Pastureland/Cultivated Agriculture

Sub Series Page: 088-A

Master Map Book Page: MS-088

0 160 320 480

Feet

1 inch = 250 feet @ 11 x 17

SDGE 1:3,000

SDGE
Sempri Energy

F

BTR Map Book Sub-Series

Version Date: 12/16/2011
20198 | BTR_SubMapBook.mxd

LEGEND

 ROW

Transmission_Staging_Stringing

 Helo Site

 SY and Helo


 Staging Yard

 String Site

Distribution_Staging_Stringing

 Pull Site

 Staging Site


 Staging Site / Helo


 String Site


 250' Buffer


 100' Buffer

BTR Vegetation Survey


 Area Not Surveyed

 Buckwheat Scrub

 Chamise Chaparral


 Disturbed (Ruderal/Barren)


 Freshwater Seep/Open Water

 Mixed Oak Woodland

 Montane Forest

 Non-Native Grassland

 Oak Savanna

 Scrub Oak Scrub

 Semi-Desert Chaparral

 Southern Mixed Chaparral

 Southern Riparian Forest

 Urban and Developed/Ornamental Landscapes

 Pastureland/Cultivated Agriculture

Sub Series Page: 088-B

Master Map Book Page: MS-088

0 160 320 480

Feet

1 inch = 250 feet @ 11 x 17

1:3,000





F

BTR Map Book Sub-Series


Version Date: 12/16/2011
20198 | BTR_SubMapBook.mxd

LEGEND

 ROW

Transmission_Staging_Stringing

 Helo Site

 SY and Helo


 Staging Yard

 String Site

Distribution_Staging_Stringing

 Pull Site

 Staging Site

 Staging Site / Helo


 String Site


 250' Buffer

 100' Buffer

BTR Vegetation Survey


 Area Not Surveyed

 Buckwheat Scrub

 Chamise Chaparral

 Disturbed (Ruderal/Barren)

 Freshwater Seep/Open Water

 Mixed Oak Woodland

 Montane Forest

 Non-Native Grassland

 Oak Savanna

 Scrub Oak Scrub

 Semi-Desert Chaparral

 Southern Mixed Chaparral

 Southern Riparian Forest

 Urban and Developed/Ornamental Landscapes

 Pastureland/Cultivated Agriculture

Sub Series Page: 088-C

Master Map Book Page: MS-088

0 160 320 480

Feet

1 inch = 250 feet @ 11 x 17

SDGE 1:3,000





























F

BTR
Map Book Sub-Series

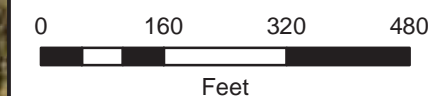
Version Date: 12/16/2011
 20198 | BTR_SubMapBook.mxd

LEGEND

-  ROW
- Transmission_Staging_Stringing**
-  Helo Site
-  SY and Helo
-  Staging Yard
-  String Site
- Distribution_Staging_Stringing**
-  Pull Site
-  Staging Site
-  Staging Site / Helo
-  String Site
-  250' Buffer
-  100' Buffer
- BTR Vegetation Survey**
-  Area Not Surveyed
-  Buckwheat Scrub
-  Chamise Chaparral
-  Disturbed (Ruderal/Barren)
-  Freshwater Seep/Open Water
-  Mixed Oak Woodland
-  Montane Forest
-  Non-Native Grassland
-  Oak Savanna
-  Scrub Oak Scrub
-  Semi-Desert Chaparral
-  Southern Mixed Chaparral
-  Southern Riparian Forest
-  Urban and Developed/Ornamental Landscapes
-  Pastureland/Cultivated Agriculture



Sub Series Page: 089-A
 Master Map Book Page: MS-089



1 inch = 250 feet @ 11 x 17

1:3,000




BTR Map Book Sub-Series

Version Date: 12/16/2011
20198 | BTR_SubMapBook.mxd

LEGEND

 ROW

Transmission_Staging_Stringing

 Helo Site

 SY and Helo


 Staging Yard


 String Site


Distribution_Staging_Stringing


 Pull Site

 Staging Site

 Staging Site / Helo


 String Site

 250' Buffer


 100' Buffer


BTR Vegetation Survey


 Area Not Surveyed

 Buckwheat Scrub


 Chamise Chaparral

 Disturbed (Ruderal/Barren)

 Freshwater Seep/Open Water


 Mixed Oak Woodland

 Montane Forest

 Non-Native Grassland

 Oak Savanna

 Scrub Oak Scrub

 Semi-Desert Chaparral

 Southern Mixed Chaparral

 Southern Riparian Forest

 Urban and Developed/Ornamental Landscapes

 Pastureland/Cultivated Agriculture

Sub Series Page: 089-B

Master Map Book Page: MS-089

0 160 320 480

Feet

1 inch = 250 feet @ 11 x 17

1:3,000





























F

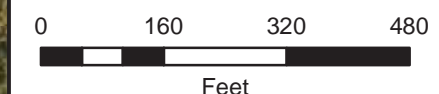
**BTR
Map Book Sub-Series**

Version Date: 12/16/2011
20198 | BTR_SubMapBook.mxd

LEGEND

-  ROW
- Transmission_Staging_Stringing**
-  Helo Site
-  SY and Helo
-  Staging Yard
-  String Site
- Distribution_Staging_Stringing**
-  Pull Site
-  Staging Site
-  Staging Site / Helo
-  String Site
-  250' Buffer
-  100' Buffer
- BTR Vegetation Survey**
-  Area Not Surveyed
-  Buckwheat Scrub
-  Chamise Chaparral
-  Disturbed (Ruderal/Barren)
-  Freshwater Seep/Open Water
-  Mixed Oak Woodland
-  Montane Forest
-  Non-Native Grassland
-  Oak Savanna
-  Scrub Oak Scrub
-  Semi-Desert Chaparral
-  Southern Mixed Chaparral
-  Southern Riparian Forest
-  Urban and Developed/Ornamental Landsc
-  Pastureland/Cultivated Agriculture

Sub Series Page: 089-C
Master Map Book Page: MS-089

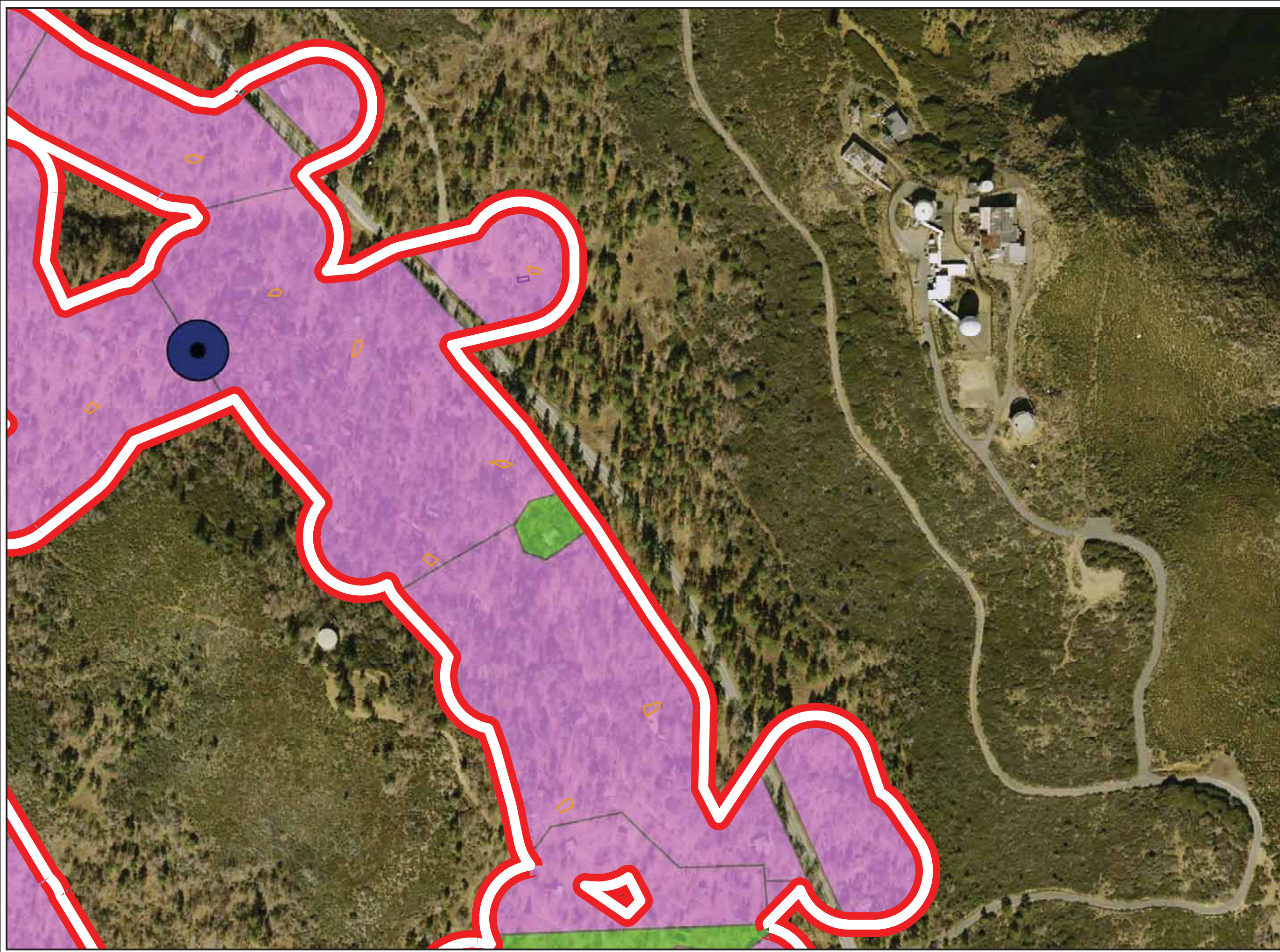


1 inch = 250 feet @ 11 x 17

SDGE 1:3,000





























F

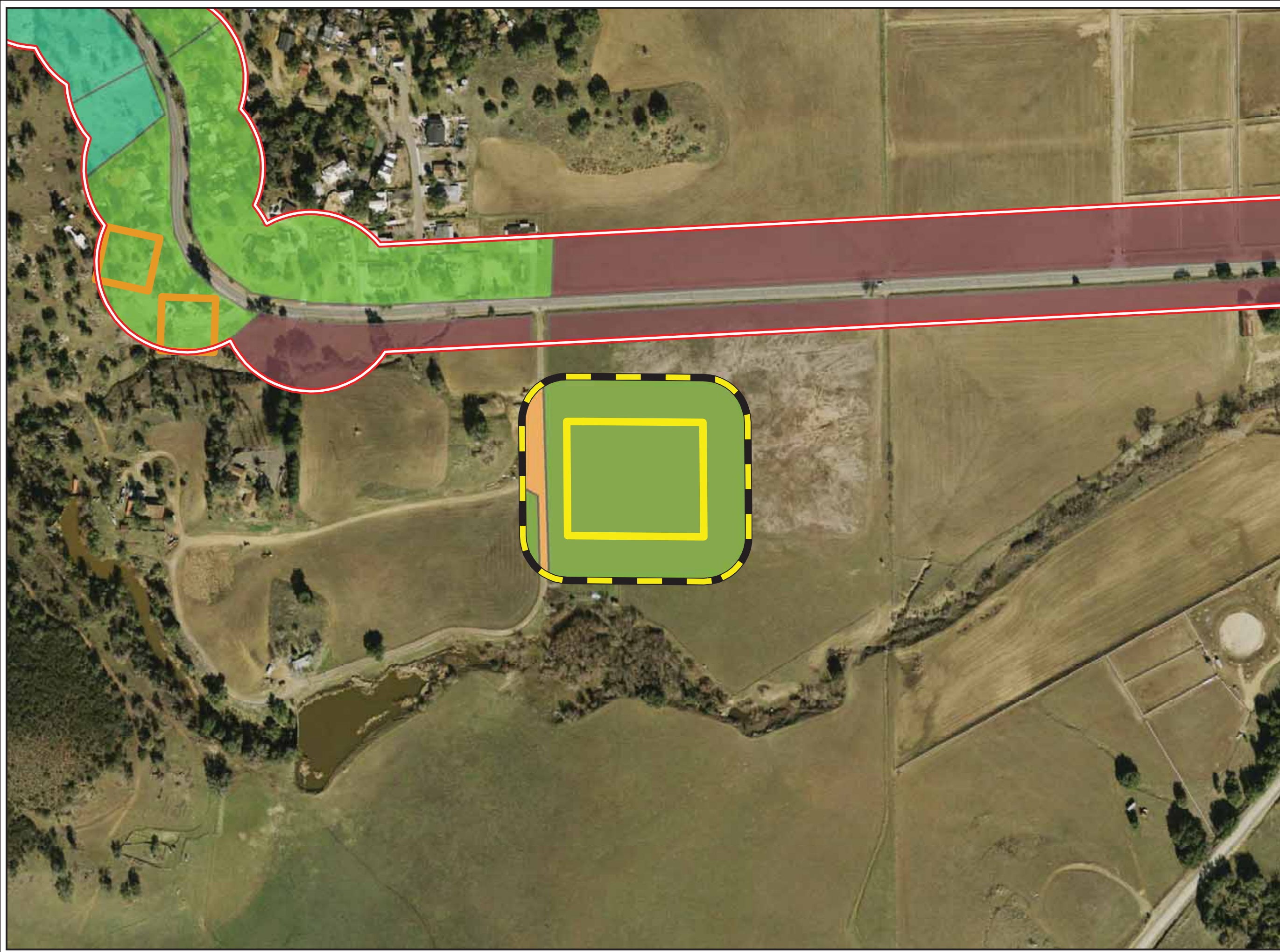


BTR Map Book Sub-Series

Version Date: 12/16/2011
20198 | BTR_SubMapBook.mxd

LEGEND

-  ROW
- Transmission_Staging_Stringing**
 -  Helo Site
 -  SY and Helo
 -  Staging Yard
 -  String Site
- Distribution_Staging_Stringing**
 -  Pull Site
 -  Staging Site
 -  Staging Site / Helo
 -  String Site
 -  250' Buffer
 -  100' Buffer
- BTR Vegetation Survey**
 -  Area Not Surveyed
 -  Buckwheat Scrub
 -  Chamise Chaparral
 -  Disturbed (Ruderal/Barren)
 -  Freshwater Seep/Open Water
 -  Mixed Oak Woodland
 -  Montane Forest
 -  Non-Native Grassland
 -  Oak Savanna
 -  Scrub Oak Scrub
 -  Semi-Desert Chaparral
 -  Southern Mixed Chaparral
 -  Southern Riparian Forest
 -  Urban and Developed/Ornamental Landscapes
 -  Pastureland/Cultivated Agriculture



Sub Series Page: 091-A
Master Map Book Page: MS-091





























Feet
1 inch = 250 feet @ 11 x 17
1:3,000

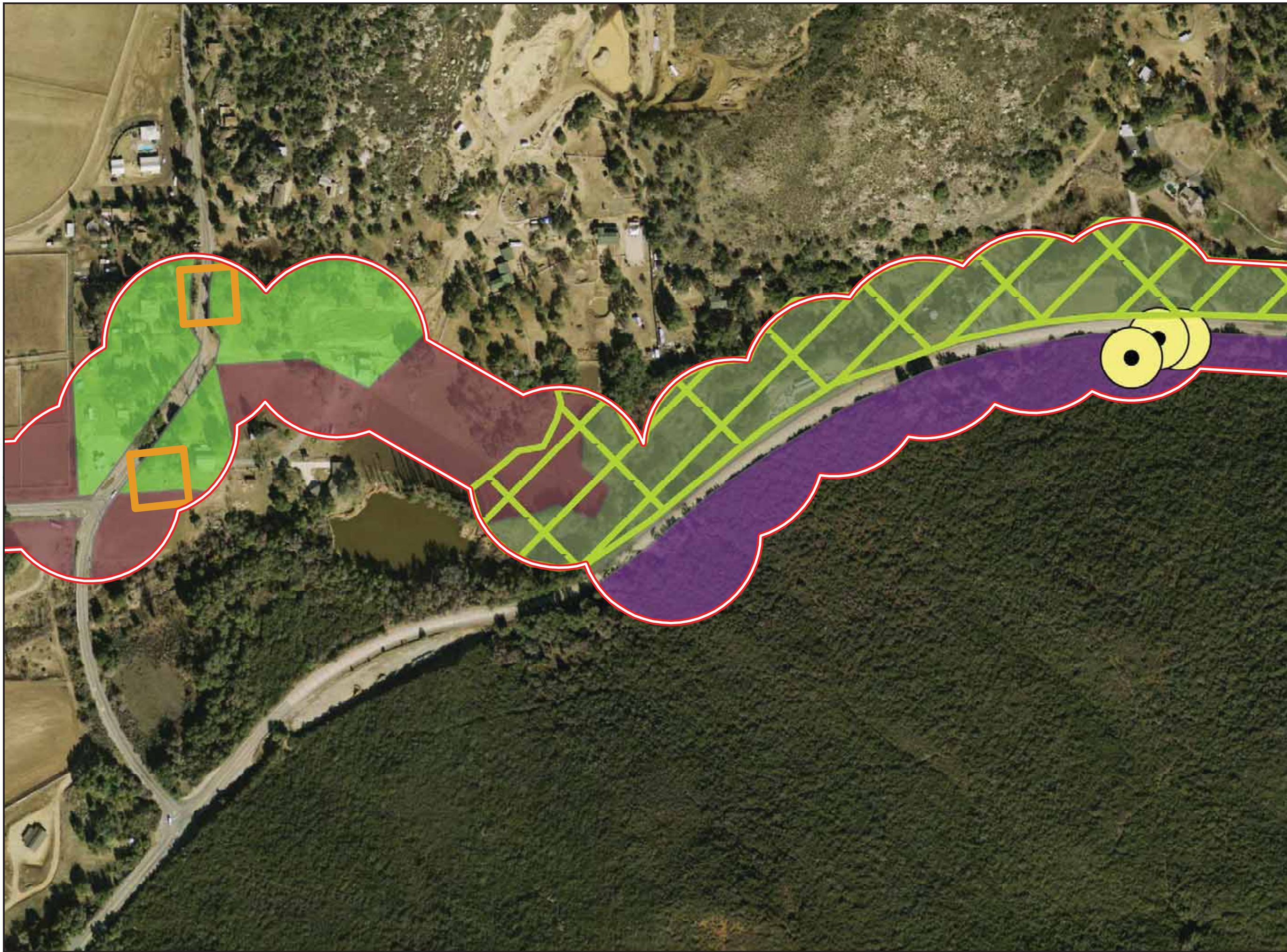


**BTR
Map Book Sub-Series**

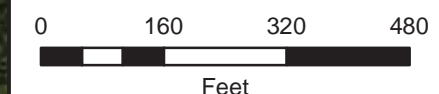
Version Date: 12/16/2011
20198 | BTR_SubMapBook.mxd

LEGEND

-  ROW
- Transmission_Staging_Stringing**
-  Helo Site
-  SY and Helo
-  Staging Yard
-  String Site
- Distribution_Staging_Stringing**
-  Pull Site
-  Staging Site
-  Staging Site / Helo
-  String Site
-  250' Buffer
-  100' Buffer
- BTR Vegetation Survey**
-  Area Not Surveyed
-  Buckwheat Scrub
-  Chamise Chaparral
-  Disturbed (Ruderal/Barren)
-  Freshwater Seep/Open Water
-  Mixed Oak Woodland
-  Montane Forest
-  Non-Native Grassland
-  Oak Savanna
-  Scrub Oak Scrub
-  Semi-Desert Chaparral
-  Southern Mixed Chaparral
-  Southern Riparian Forest
-  Urban and Developed/Ornamental Landscapes
-  Pastureland/Cultivated Agriculture



Sub Series Page: 091-B
Master Map Book Page: MS-091



1 inch = 250 feet @ 11 x 17



























1:3,000



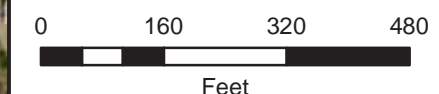
**BTR
Map Book Sub-Series**

Version Date: 12/16/2011
20198 | BTR_SubMapBook.mxd

LEGEND

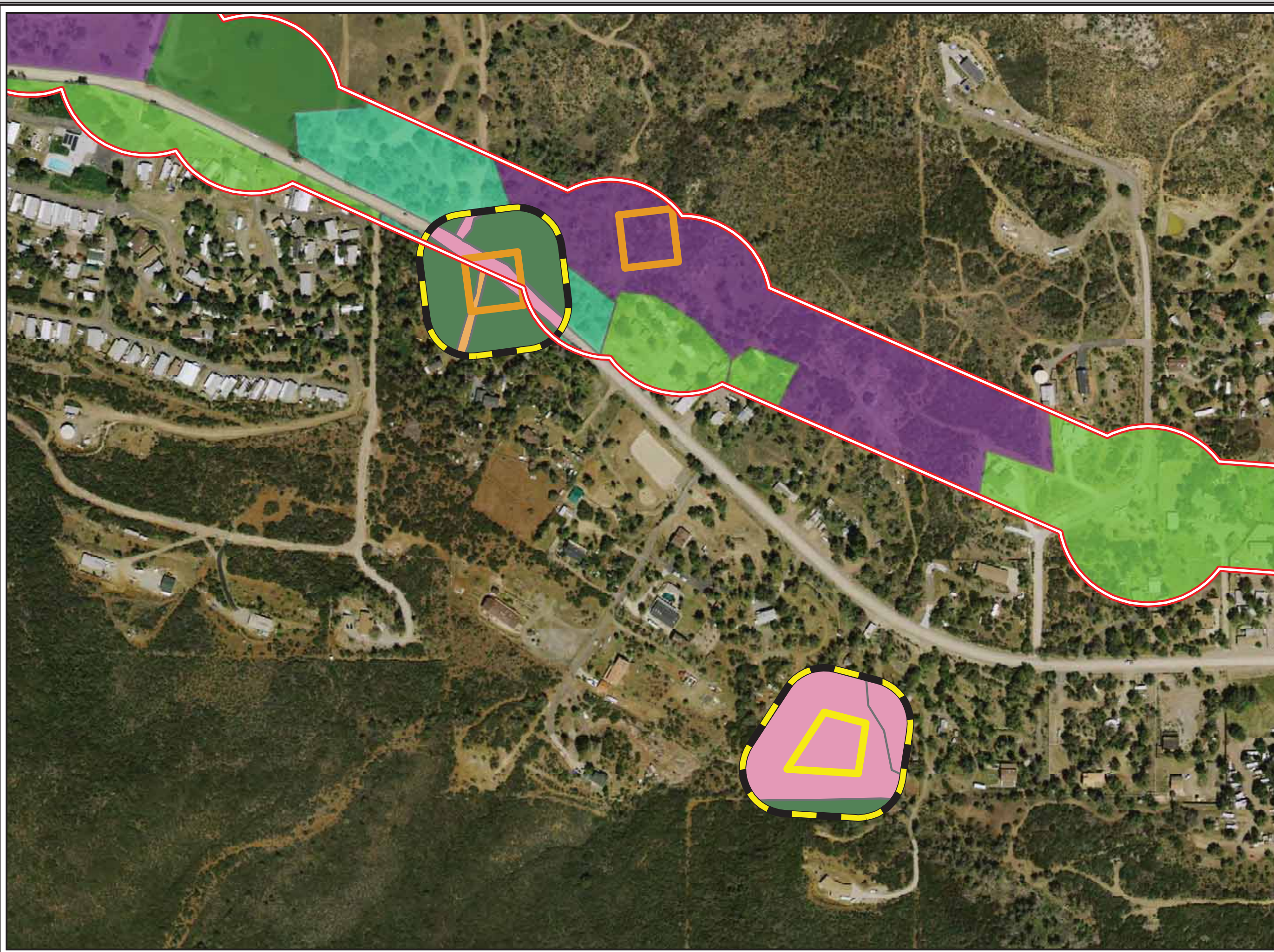
-  ROW
- Transmission_Staging_Stringing**
-  Helo Site
-  SY and Helo
-  Staging Yard
-  String Site
- Distribution_Staging_Stringing**
-  Pull Site
-  Staging Site
-  Staging Site / Helo
-  String Site
-  250' Buffer
-  100' Buffer
- BTR Vegetation Survey**
-  Area Not Surveyed
-  Buckwheat Scrub
-  Chamise Chaparral
-  Disturbed (Ruderal/Barren)
-  Freshwater Seep/Open Water
-  Mixed Oak Woodland
-  Montane Forest
-  Non-Native Grassland
-  Oak Savanna
-  Scrub Oak Scrub
-  Semi-Desert Chaparral
-  Southern Mixed Chaparral
-  Southern Riparian Forest
-  Urban and Developed/Ornamental Landscapes
-  Pastureland/Cultivated Agriculture

Sub Series Page: 092-A
Master Map Book Page: MS-092



1 inch = 250 feet @ 11 x 17

1:3,000



BTR Map Book Sub-Series

Version Date: 12/16/2011
20198 | BTR_SubMapBook.mxd

LEGEND

 ROW

Transmission_Staging_Stringing

 Helo Site

 SY and Helo

 Staging Yard

 String Site

Distribution_Staging_Stringing

 Pull Site

 Staging Site

 Staging Site / Helo

 String Site


 250' Buffer


 100' Buffer

BTR Vegetation Survey

 Area Not Surveyed

 Buckwheat Scrub

 Chamise Chaparral

 Disturbed (Ruderal/Barren)

 Freshwater Seep/Open Water

 Mixed Oak Woodland

 Montane Forest

 Non-Native Grassland

 Oak Savanna

 Scrub Oak Scrub

 Semi-Desert Chaparral

 Southern Mixed Chaparral

 Southern Riparian Forest

 Urban and Developed/Ornamental Landscapes

 Pastureland/Cultivated Agriculture

Sub Series Page: 093-A

Master Map Book Page: MS-093

0 160 320 480

Feet

1 inch = 250 feet @ 11 x 17

1:3,000



SDGE
Sempri Energy

F

BTR Map Book Sub-Series

Version Date: 12/16/2011
20198 | BTR_SubMapBook.mxd

LEGEND

 ROW

Transmission_Staging_Stringing

 Helo Site

 SY and Helo


 Staging Yard

 String Site

Distribution_Staging_Stringing

 Pull Site

 Staging Site


 Staging Site / Helo


 String Site


 250' Buffer


 100' Buffer


BTR Vegetation Survey


 Area Not Surveyed

 Buckwheat Scrub

 Chamise Chaparral


 Disturbed (Ruderal/Barren)


 Freshwater Seep/Open Water


 Mixed Oak Woodland

 Montane Forest

 Non-Native Grassland

 Oak Savanna

 Scrub Oak Scrub

 Semi-Desert Chaparral

 Southern Mixed Chaparral

 Southern Riparian Forest

 Urban and Developed/Ornamental Landscapes

 Pastureland/Cultivated Agriculture

Sub Series Page: 093-B

Master Map Book Page: MS-093

0 160 320 480

Feet

1 inch = 250 feet @ 11 x 17

1:3,000





























SDGE
Sage Energy

F

**BTR
Map Book Sub-Series**

Version Date: 12/16/2011
20198 | BTR_SubMapBook.mxd

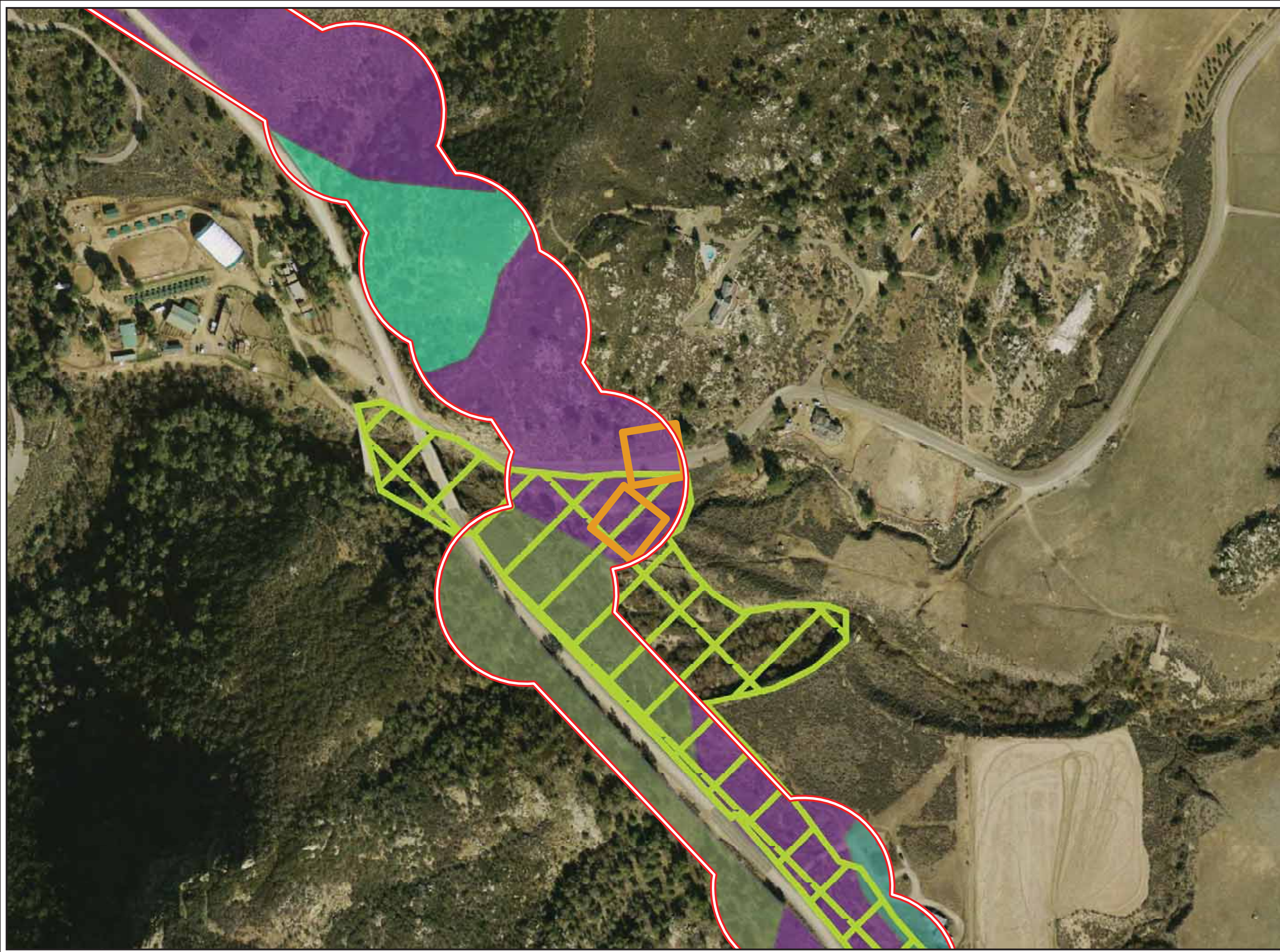
LEGEND

-  ROW
- Transmission_Staging_Stringing**
-  Helo Site
-  SY and Helo
-  Staging Yard
-  String Site
- Distribution_Staging_Stringing**
-  Pull Site
-  Staging Site
-  Staging Site / Helo
-  String Site
-  250' Buffer
-  100' Buffer
- BTR Vegetation Survey**
-  Area Not Surveyed
-  Buckwheat Scrub
-  Chamise Chaparral
-  Disturbed (Ruderal/Barren)
-  Freshwater Seep/Open Water
-  Mixed Oak Woodland
-  Montane Forest
-  Non-Native Grassland
-  Oak Savanna
-  Scrub Oak Scrub
-  Semi-Desert Chaparral
-  Southern Mixed Chaparral
-  Southern Riparian Forest
-  Urban and Developed/Ornamental Landsc
-  Pastureland/Cultivated Agriculture

Sub Series Page: 094-A
Master Map Book Page: MS-094





























1 inch = 250 feet @ 11 x 17
1:3,000



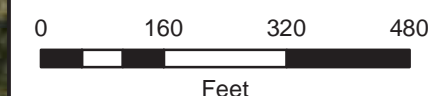
**BTR
Map Book Sub-Series**

Version Date: 12/16/2011
20198 | BTR_SubMapBook.mxd

LEGEND

-  ROW
- Transmission_Staging_Stringing**
-  Helo Site
-  SY and Helo
-  Staging Yard
-  String Site
- Distribution_Staging_Stringing**
-  Pull Site
-  Staging Site
-  Staging Site / Helo
-  String Site
-  250' Buffer
-  100' Buffer
- BTR Vegetation Survey**
-  Area Not Surveyed
-  Buckwheat Scrub
-  Chamise Chaparral
-  Disturbed (Ruderal/Barren)
-  Freshwater Seep/Open Water
-  Mixed Oak Woodland
-  Montane Forest
-  Non-Native Grassland
-  Oak Savanna
-  Scrub Oak Scrub
-  Semi-Desert Chaparral
-  Southern Mixed Chaparral
-  Southern Riparian Forest
-  Urban and Developed/Ornamental Landscapes
-  Pastureland/Cultivated Agriculture

Sub Series Page: 095-A
Master Map Book Page: MS-095



1 inch = 250 feet @ 11 x 17

1:3,000



F



BTR Map Book Sub-Series

Version Date: 12/16/2011
20198 | BTR_SubMapBook.mxd

LEGEND

 ROW

Transmission_Staging_Stringing

 Helo Site

 SY and Helo

 Staging Yard

 String Site

Distribution_Staging_Stringing

 Pull Site

 Staging Site

 Staging Site / Helo

 String Site


 250' Buffer


 100' Buffer

BTR Vegetation Survey


 Area Not Surveyed

 Buckwheat Scrub

 Chamise Chaparral

 Disturbed (Ruderal/Barren)

 Freshwater Seep/Open Water

 Mixed Oak Woodland

 Montane Forest

 Non-Native Grassland

 Oak Savanna

 Scrub Oak Scrub

 Semi-Desert Chaparral

 Southern Mixed Chaparral

 Southern Riparian Forest


 Urban and Developed/Ornamental Landscapes

 Pastureland/Cultivated Agriculture

Sub Series Page: 095-B

Master Map Book Page: MS-095

0 160 320 480



Feet

1 inch = 250 feet @ 11 x 17

1:3,000



San Diego Gas & Electric

F

BTR Map Book Sub-Series

Version Date: 12/16/2011
20198 | BTR_SubMapBook.mxd

LEGEND

 ROW

Transmission_Staging_Stringing

 Helo Site

 SY and Helo

 Staging Yard

 String Site

Distribution_Staging_Stringing

 Pull Site

 Staging Site


 Staging Site / Helo

 String Site


 250' Buffer


 100' Buffer

BTR Vegetation Survey


 Area Not Surveyed

 Buckwheat Scrub

 Chamise Chaparral

 Disturbed (Ruderal/Barren)

 Freshwater Seep/Open Water

 Mixed Oak Woodland

 Montane Forest

 Non-Native Grassland

 Oak Savanna

 Scrub Oak Scrub

 Semi-Desert Chaparral

 Southern Mixed Chaparral

 Southern Riparian Forest

 Urban and Developed/Ornamental Landscapes

 Pastureland/Cultivated Agriculture



Sub Series Page: 096-A

Master Map Book Page: MS-096

0 160 320 480

Feet

1 inch = 250 feet @ 11 x 17

1:3,000





























SDGE
Sempri Energy

F

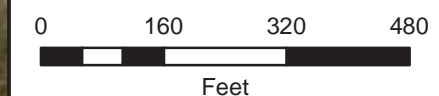
BTR Map Book Sub-Series

Version Date: 12/16/2011
20198 | BTR_SubMapBook.mxd

LEGEND

-  ROW
- Transmission_Staging_Stringing**
-  Helo Site
-  SY and Helo
-  Staging Yard
-  String Site
- Distribution_Staging_Stringing**
-  Pull Site
-  Staging Site
-  Staging Site / Helo
-  String Site
-  250' Buffer
-  100' Buffer
- BTR Vegetation Survey**
-  Area Not Surveyed
-  Buckwheat Scrub
-  Chamise Chaparral
-  Disturbed (Ruderal/Barren)
-  Freshwater Seep/Open Water
-  Mixed Oak Woodland
-  Montane Forest
-  Non-Native Grassland
-  Oak Savanna
-  Scrub Oak Scrub
-  Semi-Desert Chaparral
-  Southern Mixed Chaparral
-  Southern Riparian Forest
-  Urban and Developed/Ornamental Landscapes
-  Pastureland/Cultivated Agriculture

Sub Series Page: 097-A
Master Map Book Page: MS-097



1 inch = 250 feet @ 11 x 17

SDGE 1:3,000





























F

**BTR
Map Book Sub-Series**

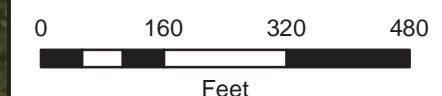
Version Date: 12/16/2011
20198 | BTR_SubMapBook.mxd

LEGEND

-  ROW
- Transmission_Staging_Stringing**
-  Helo Site
-  SY and Helo
-  Staging Yard
-  String Site
- Distribution_Staging_Stringing**
-  Pull Site
-  Staging Site
-  Staging Site / Helo
-  String Site
-  250' Buffer
-  100' Buffer
- BTR Vegetation Survey**
-  Area Not Surveyed
-  Buckwheat Scrub
-  Chamise Chaparral
-  Disturbed (Ruderal/Barren)
-  Freshwater Seep/Open Water
-  Mixed Oak Woodland
-  Montane Forest
-  Non-Native Grassland
-  Oak Savanna
-  Scrub Oak Scrub
-  Semi-Desert Chaparral
-  Southern Mixed Chaparral
-  Southern Riparian Forest
-  Urban and Developed/Ornamental Landscapes
-  Pastureland/Cultivated Agriculture



Sub Series Page: 098-A
Master Map Book Page: MS-098



1 inch = 250 feet @ 11 x 17
1:3,000



BTR Map Book Sub-Series

Version Date: 12/16/2011
20198 | BTR_SubMapBook.mxd

LEGEND

 ROW

Transmission_Staging_Stringing

 Helo Site

 SY and Helo

 Staging Yard

 String Site

Distribution_Staging_Stringing

 Pull Site

 Staging Site

 Staging Site / Helo

 String Site


 250' Buffer


 100' Buffer

BTR Vegetation Survey


 Area Not Surveyed

 Buckwheat Scrub

 Chamise Chaparral

 Disturbed (Ruderal/Barren)

 Freshwater Seep/Open Water

 Mixed Oak Woodland

 Montane Forest

 Non-Native Grassland

 Oak Savanna

 Scrub Oak Scrub

 Semi-Desert Chaparral

 Southern Mixed Chaparral

 Southern Riparian Forest

 Urban and Developed/Ornamental Landscapes

 Pastureland/Cultivated Agriculture

Sub Series Page: 098-B

Master Map Book Page: MS-098

0 160 320 480

Feet

1 inch = 250 feet @ 11 x 17

1:3,000



SDGE
Sempri Energy

F

BTR Map Book Sub-Series

Version Date: 12/16/2011
20198 | BTR_SubMapBook.mxd

LEGEND

 ROW

Transmission_Staging_Stringing

 Helo Site

 SY and Helo

 Staging Yard

 String Site

Distribution_Staging_Stringing

 Pull Site

 Staging Site

 Staging Site / Helo


 String Site


 250' Buffer


 100' Buffer

BTR Vegetation Survey


 Area Not Surveyed

 Buckwheat Scrub

 Chamise Chaparral

 Disturbed (Ruderal/Barren)

 Freshwater Seep/Open Water

 Mixed Oak Woodland

 Montane Forest

 Non-Native Grassland

 Oak Savanna

 Scrub Oak Scrub

 Semi-Desert Chaparral

 Southern Mixed Chaparral

 Southern Riparian Forest

 Urban and Developed/Ornamental Landscapes

 Pastureland/Cultivated Agriculture

Sub Series Page: 099-A

Master Map Book Page: MS-099

0 160 320 480

Feet

1 inch = 250 feet @ 11 x 17

SDGE 1:3,000





























F

**BTR
Map Book Sub-Series**

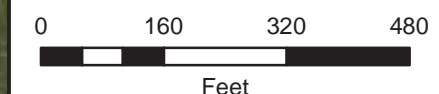
Version Date: 12/16/2011
20198 | BTR_SubMapBook.mxd

LEGEND

-  ROW
- Transmission_Staging_Stringing**
-  Helo Site
-  SY and Helo
-  Staging Yard
-  String Site
- Distribution_Staging_Stringing**
-  Pull Site
-  Staging Site
-  Staging Site / Helo
-  String Site
-  250' Buffer
-  100' Buffer
- BTR Vegetation Survey**
-  Area Not Surveyed
-  Buckwheat Scrub
-  Chamise Chaparral
-  Disturbed (Ruderal/Barren)
-  Freshwater Seep/Open Water
-  Mixed Oak Woodland
-  Montane Forest
-  Non-Native Grassland
-  Oak Savanna
-  Scrub Oak Scrub
-  Semi-Desert Chaparral
-  Southern Mixed Chaparral
-  Southern Riparian Forest
-  Urban and Developed/Ornamental Landscapes
-  Pastureland/Cultivated Agriculture



Sub Series Page: 099-B
Master Map Book Page: MS-099



1 inch = 250 feet @ 11 x 17

1:3,000



APPENDIX B – CNDDDB SENSITIVE PLANT SPECIES OCCURRENCE TABLE



APPENDIX B – CNDDDB Sensitive Plant Species Occurrence

Scientific Name	Common Name	C157	C440	C442	C449	C78	C79	TL-625	TL-626	TL-629	TL-637	TL-682	TL-6923
<i>Scutellaria bolanderi</i> ssp. <i>austromontana</i>	southern skullcap	A	A	A	A	A	A	A	A	P	A	A	A
<i>Selaginella eremophila</i>	desert spike-moss	L	A	L	L	L	A	A	A	L	A	L	L
<i>Senna covesii</i>	Cove's cassia	A	A	A	A	A	A	H	A	L	A	A	L
<i>Sibaropsis hammittii</i>	Hammitt's claycress	A	A	A	A	A	A	A	A	A	A	A	A
<i>Sidalcea neomexicana</i>	salt spring checkerbloom	L	L	L	L	L	M	L	L	L	L	L	L
<i>Sphenopholis obtusata</i>	prairie wedge grass	L	L	L	L	L	M	L	L	L	L	L	L
<i>Stemodia durantifolia</i>	purple stemodia	A	A	A	A	A	A	A	A	A	H	L	A
<i>Streptanthus bernaldenis</i>	Laguna Mountains jewelflower	A	A	A	A	A	P	A	A	A	A	A	A
<i>Streptanthus campestris</i>	southern jewelflower	A	P	A	A	A	P	A	P	P	A	A	A
<i>Symphyotrichum defoliatum</i>	San Bernardino aster	A	P	A	A	A	A	A	A	A	P	A	A
<i>Tetracoccus dioicus</i>	Parry's tetraococcus	A	A	A	A	A	A	A	A	A	A	A	A
<i>Thermopsis californica</i> var. <i>semota</i>	velvety false-lupine	A	P	A	A	A	A	A	P	A	A	A	A
<i>Xanthisma [Machaeranthera] junceum</i>	rush-like bristleweed	A	A	A	A	A	A	P	A	A	A	A	A

Note: A = Assumed Absent, H = High Potential for Occurrence, M = Moderate Potential for Occurrence, L = Low Potential for Occurrence, P = Present

APPENDIX C – CNDDDB SENSITIVE WILDLIFE SPECIES OCCURRENCE TABLE



APPENDIX C: CNDDDB Sensitive Wildlife Species Occurrence

Scientific Name	Common Name	C157	C440	C442	C449	C78	C79	TL-625	TL-626	TL-629	TL-637	TL-682	TL-6923
<i>Branchinecta sandiegonensis</i>	San Diego fairy shrimp	A	A	A	A	A	A	A	A	A	M	A	A
<i>Euphydryas editha quino</i>	Quino checkerspot butterfly	A	A	A	A	A	A	H	A	A	A	A	H
<i>Lycaena hermes</i>	Hermes copper butterfly	M	A	A	A	L	P	P	P	H	A	A	P
<i>Pyrgus ruralis lagunae</i>	Laguna Mountains skipper	A	H	L	A	A	A	A	A	L	A	A	A
<i>Gila orcutti</i>	arroyo chub	A	A	A	A	A	A	A	A	A	A	M	A
<i>Rana muscosa</i>	mountain yellow-legged frog	A	A	A	A	A	A	A	A	A	A	A	A
<i>Spea [=Scaphiopus] hammondii</i>	western spadefoot	H	A	L	M	A	L	M	L	L	L	H	H
<i>Anaxyrus californicus</i>	arroyo toad	H	M	H	P	A	A	M	L	H	A	P	H
<i>Taricha torosa torosa</i>	coast range newt	L	L	L	L	A	L	L	H	L	A	L	L
<i>Ensatina klauberi</i>	large-blotched salamander	L	A	L	L	A	L	L	M	L	A	M	L
<i>Clemmys marmorata pallida</i>	southwestern pond turtle	P	A	H	L	A	A	H	H	H	A	H	H
<i>Anniella pulchra</i>	California legless lizard	L	P	L	L	A	L	L	L	L	L	L	L
<i>Phrynosoma coronatum blainvillii</i>	coast (=San Diego) horned lizard	H	P	H	H	M	H	H	M	H	H	H	H
<i>Aspidoscelis hyperythra beldingi</i>	Belding's orange-throated whiptail	L	A	A	L	L	A	H	A	L	H	H	L
<i>Plestiodon [=Eumeces] skiltonianus interparietalis</i>	Coronado Island skink	L	L	L	L	A	L	H	L	L	M	L	H
<i>Crotalus ruber ruber</i>	northern red-diamond rattlesnake	L	A	L	L	L	L	H	L	L	M	L	L
<i>Lampropeltis zonata pulchra</i>	San Diego mountain kingsnake	L	P	M	L	A	H	L	M	M	A	M	L
<i>Diadophis punctatus similis</i>	San Diego ring-necked snake	L	L	L	L	A	L	L	L	L	L	L	L
<i>Lichanura trivirgata roseofusca</i>	coastal rosy boa	L	L	H	L	L	L	L	L	L	M	L	M
<i>Thamnophis hammondii</i>	two-striped garter snake	L	H	L	H	A	L	H	M	M	L	M	H
<i>Thamnophis sirtalis ssp.</i>	south coast garter snake	L	L	L	L	A	L	L	L	L	L	M	L
<i>Salvadora hexalepis virgulata</i>	coast patch-nosed snake	L	L	L	H	L	L	M	L	L	L	L	H
<i>Aquila chrysaetos</i>	golden eagle	A	A	A	A	A	A	A	A	H	A	H	H
<i>Elanus leucurus</i>	white-tailed kite	L	L	L	L	A	L	L	L	L	H	L	L
<i>Athene cunicularia</i>	burrowing owl	H	L	A	L	L	A	L	L	L	L	L	L
<i>Strix occidentalis occidentalis</i>	California spotted owl	A	M	M	A	A	A	M	A	L	A	P	A

APPENDIX C: CNDDDB Sensitive Wildlife Species Occurrence

Scientific Name	Common Name	C157	C440	C442	C449	C78	C79	TL-625	TL-626	TL-629	TL-637	TL-682	TL-6923
<i>Empidonax traillii extimus</i>	southwestern willow flycatcher	A	A	A	A	A	A	A	A	L	A	P	A
<i>Progne subis</i>	purple martin	L	L	L	L	A	L	L	L	L	H	L	L
<i>Vireo bellii pusillus</i>	least Bell's vireo	H	A	M	A	A	A	P	L	H	A	H	H
<i>Campylorhynchus brunneicapillus sandiegensis</i>	San Diego cactus wren	L	A	A	L	L	L	L	L	L	L	L	L
<i>Poliophtila californica californica</i>	coastal California gnatcatcher	L	A	A	A	L	A	H	A	A	P	L	L
<i>Agelaius tricolor</i>	tricolored blackbird	L	L	L	L	A	A	L	A	L	L	A	M
<i>Dendroica petechia brewsteri</i>	yellow warbler	P	L	P	P	A	L	P	L	P	L	P	L
<i>Macrotus californicus</i>	California leaf-nosed bat	A	A	A	A	A	A	A	A	A	A	A	M
<i>Antrozous pallidus</i>	pallid bat	L	L	L	L	A	L	H	H	H	M	M	M
<i>Corynorhinus townsendii</i>	Townsend's big-eared bat	L	H	M	H	A	L	L	M	H	L	L	M
<i>Lasiurus blossevillii</i>	western red bat	L	H	M	M	A	L	M	M	H	L	L	H
<i>Lasiurus xanthinus</i>	western yellow bat	L	L	L	L	A	L	L	L	L	L	L	L
<i>Eumops perotis</i>	western mastiff bat	L	H	M	P	L	L	H	H	H	L	L	H
<i>Nyctinomops femorosaccus</i>	pocketed free-tailed bat	L	H	L	H	L	L	H	H	H	L	M	H
<i>Nyctinomops macrotis</i>	big free-tailed bat	L	H	H	H	H	H	H	M	H	H	H	H
<i>Lepus californicus bennettii</i>	San Diego black-tailed jackrabbit	L	A	A	L	L	L	L	L	L	L	L	L
<i>Chaetodipus californicus femoralis</i>	Dulzura (California) pocket mouse	L	H	L	H	L	L	H	H	H	M	L	H
<i>Chaetodipus fallax fallax</i>	northwestern San Diego pocket mouse	L	L	L	L	L	L	L	L	L	L	L	H
<i>Chaetodipus fallax pallidus</i>	pallid San Diego pocket mouse	A	H	L	A	L	L	A	L	A	L	L	A
<i>Dipodomys stephensi</i>	Stephens' kangaroo rat	A	A	A	A	A	A	A	A	A	L	P	A
<i>Neotoma lepida intermedia</i>	San Diego desert woodrat	L	A	A	L	L	L	L	L	L	L	L	L
<i>Onychomys torridus ramona</i>	southern grasshopper mouse	L	L	L	L	L	A	L	A	L	L	L	L
<i>Taxidea taxu</i>	American badger	L	L	L	L	L	A	L	H	L	M	L	L

Note: A = Assumed Absent, H = High Potential for Occurrence, M = Moderate Potential for Occurrence, L = Low Potential for Occurrence, P = Present